

3401/2022

(1)

3103/22



पश्चिमबङ्ग पश्चिम बंगाल WEST BENGAL



AG 725303

2/856977/22

1
 2-35
 24/03/22
 Additional Registrar of Assurances II
 Kolkata

Certified that the Document is admitted to
 Registration and Signature sheet and the
 endorsement sheet attached to this document
 are the part of this Document.

Additional Registrar
 of Assurances II Kolkata

24 MAR 2022

JOINT VENTURE DEVELOPEMENT AGREEMENT

THIS JOINT VENTURE DEVELOPEMENT AGREEMENT MADE THIS THE
 24TH DAY OF MARCH, TWO THOUSAND TWENTY TWO, IN
 KOLKATA.

35328

17 MAR 2022



No.....Rs.-100/- Date.....

Name: Sonali Biswas others.

Address: Nutan Pally PS. New Town

Vendor: Kal-700162,

Alipur Collectorate, 24 Pgs. (S)

SUSHANKAR DAS

STAMP VENDOR

Alipur Police Court, Kuli-07

(Handwritten signature)

Milon Sarda
S/O A.Z. Sarda
Santashpur Paridhati
P.O. Bidhangarh
P.S. Rabindranagar
Kolkata 700066,



ADDITIONAL REGISTRAR
OF ASSURANCE-II, KOLKATA
24 MAR 2022



Govt. of West Bengal
Directorate of Registration & Stamp Revenue
GRIPS eChallan

GRN Details

GRN: 192021220210164281 Payment Mode: Online Payment
GRN Date: 22/03/2022 23:14:10 Bank/Gateway: State Bank of India
BRN : IK0BPDORG5 BRN Date: 22/03/2022 23:03:18
Payment Status: Successful Payment Ref. No: 2000856977/2/2022
[Query No*/Query Year]

Depositor Details

Depositor's Name: Subhabrata Das
Address: 2, Harish Sikdar Path, Kolkata - 700012
Mobile: 9804224962
Depositor Status: Advocate
Query No: 2000856977
Applicant's Name: Mr Milon Sardar
Identification No: 2000856977/2/2022
Remarks: Sale, Development Agreement or Construction agreement

Payment Details

Sl. No.	Payment ID	Head of A/C Description	Head of A/C	Amount (₹)
1	2000856977/2/2022	Property Registration- Stamp duty	0030-02-103-003-02	6921
2	2000856977/2/2022	Property Registration- Registration Fees	0030-03-104-001-16	10021
			Total	16942

IN WORDS: SIXTEEN THOUSAND NINE HUNDRED FORTY TWO ONLY.

BETWEEN

(1) MRS. SONALI BISWAS (having PAN – BYAPB2961A, Aadhar No. – 2254 4600 0691, Mobile No. – 9836050174), wife of Mr. Sachindra Nath Biswas, by Nationality Indian, residing at Nutan Pally, Kolkata - 700162, Post Office – Gouranga Nagar, Police Station – New Town West Bengal, India,

(2) MR. SACHINDRA NATH BISWAS (having PAN – BFCPB3885E, Aadhar No. – 8005 5389 8148, Mobile No. – 9836050174), son of Late Bankim Chandra Biswas, by Nationality Indian, residing at Nutan Pally, Kolkata - 700162, Post Office – Gouranga Nagar, Police Station – New Town West Bengal, India,

hereinafter jointly referred to as the “OWNERS” (which expression unless excluded by or repugnant to the context shall mean and include their respective legal heirs, executors, administrators, legal representatives and assigns) of the **FIRST PART**.

AND

M/S, VALUE HOMES CONSTRUCTION (having PAN – AARFV9588M), a Partnership Firm incorporated under the Partnership Act, 1932, having its office at Ramkrishna Pally, Post Office – Gourangonagar, Police Station – New Town, Kolkata – 700159, West Bengal, India and represented by its Partners (1) MR. KAJAL KUMAR MALLICK (PAN – ALVPM1173C, Aadhar No. – 3408 3316 0287, Mobile No. – 9681868699), son of Late Nilkamal Mallick, residing at Jyotinagar, Post Office - Gourangonagar, Police Station - Newtown, Kolkata – 700159, West Bengal, India, (2) MR. SWAPAN KUMAR DAS (PAN - AHOPD3494Q, Aadhar No. – 6314 6745 9814, Mobile No. – 9874310375), son of Mr. Amar Chandra Das, residing at Ramkrishna Pally, Post Office -Gourangonagar, Police Station - Newtown, Kolkata-700159, West Bengal, India, AND (3) MR. SANTIMOY KUNDU (PAN – AKQPK8126R, Aadhar No. – 7763 3201 7336, Mobile No. – 9830024728), son of Late Gopal Chand Kundu alias Gopal Chandra Kundu, residing at Lalkuthi, Purbayen, Post Office -Gopalpur, Police Station - Newtown, Kolkata - 700136, India, hereinafter referred to as the “DEVELOPER” (which term or expression shall unless excluded by or repugnant to the subject or context be deemed to mean and include its successor and/ or successors in office/interest) of the **OTHER PART.**

WHEREAS:-**DERIVATION OF TITLE OF A PORTION OF LAND IN R.S/L.R DAG NO. – 2813 IN
MOUZA - GHUNI BEING PLOT OF LAND NO. – 1**

1. By virtue of a **Mourashi Mekarari Patta** dated **08.05.1951** registered in the office of the Sub Registrar, Cossipore – Dum Dum and recorded in Book No. – I, Volume No. – 42, Page – 36 to 37, Being No. – 2701, for the year 1951, one **Kallu Mondal alias Kalu Mondal**, son of Erenghsha Mondal acquired from Sk. Abdul Mujidand and Sk. Abdul Samad, both are son of Late Sk. Gulam Darwar for a valuable consideration and became absolute owner and seized, possessed and well sufficiently entitled to **ALL THAT** piece and parcel of *Sali* (Agricultural) land measuring about **108 Decimal** in **Mouza – Ghuni**, J.L No. – 23, Touzi No. – 178, Revenue Survey No. – 232, in District North 24 Parganas (erstwhile District 24 Parganas) under jurisdiction of Police Station – Rajarhat, under Jyangra – Hatiyara Gram Panchayate No. – 2, comprising in following Dag Nos. and Khatian Nos.:

C.S Dag No.	C.S. Khatian No.	Area (in Decimal)
2609	373	37
2612	373	38
2780	524	33
TOTAL		108

2. Subsequently, said Kallu Mondal alias Kalu Mondal, son of Erenghsha Mondal mutated his name as per the Revisional Settlement in the in respect of above mention **108 Decimal** land in **Mouza – Ghuni** in the concerned BL&LRO office and was assigned R.S. Khatian No. – 926.
3. By virtue of a **Sale Deed** dated **20.02.1976**, registered in the office of the Sub Registrar, Cossipore – Dum Dum and recorded in Book No. – I, Volume No. – 42, Page – 72 to 74, Being No. – 1612, for the year 1976, one **Binod Bihari Nath**, son of Narahari Nath purchased **ALL THAT** piece and parcel of *Sali* (Agricultural) land measuring about **37 Decimal** comprised in **C.S Dag No. 2609**. R.S Khatian No. – 926 (C.S Khatian – 373), in **Mouza – Ghuni**, J.L No. – 23, Touzi No. – 178, Revenue Survey No. – 232, in District North 24

Parganas (erstwhile District 24 Parganas) under jurisdiction of Police Station – Rajarhat, under Jyangra – Hatiyara Gram Panchayate No. – 2, together with all easement rights from said Kallu Mondal alias Kalu Mondal, son of Erengsha Mondal for a valuable consideration and became lawful owner and seized, possessed and well sufficiently entitled to above mentioned **37 Decimal** land comprised in **C.S Dag No. 2609** in **Mouza – Ghuni**.

4. By virtue of a **Sale Deed dated 12.08.1980**, registered in the office of the Sub Registrar, Cossipore – Dum Dum and recorded in Book No. – I, Volume No. – 105, Page – 183 to 186, Being No. – 6466, for the year 1980, one **Banshi Badan Nath**, son of Late Gopal Chandra Nath purchased **ALL THAT** piece and parcel of *Sali* (Agricultural) land measuring about **37 Decimal** comprised in **C.S Dag No. 2609**, R.S Khatian No. – 926 (C.S Khatian – 373), in **Mouza – Ghuni**, J.L No. – 23, Touzi No. – 178, Revenue Survey No. – 232, in District North 24 Parganas (erstwhile District 24 Parganas) under jurisdiction of Police Station – Rajarhat, under Jyangra – Hatiyara Gram Panchayate No. – 2, from said Binod Bihari Nath, son of Narahari Nath for a valuable consideration and became lawful owner and seized, possessed and well sufficiently entitled to above mentioned **37 Decimal** land comprised in **C.S Dag No. 2609** in **Mouza – Ghuni**.
5. Afterward said **C.S Dag No. 2609** in **Mouza – Ghuni** became **R.S Dag No. 2813**. For better use and commercial gain said Banshi Badan Nath, son of Late Gopal Chandra Nath introduced a Plotting Project by dividing, demarcating and delineating the above mentioned **37 Decimal** land comprised in **R.S Dag No. 2813 (C.S Dag No. 2609)** in **Mouza – Ghuni** into several plots of land of different measurements and several common ways, pathways and common passages to access the Plots in the said Plotting Project in better possible manner.
6. By virtue of a **Sale Deed dated 16.04.1986**, registered in the office of the Additional District Sub Registrar, Bidhannagar (Salt Lake City) and recorded in Book No. – I, Volume No. – 50, Page – 65 to 72, Being No. – 2612, for the year 1986, one **Shila Chaudhury**, wife of Shyamal Chaudhury purchased **ALL THAT** piece and parcel of *Sali* (Agricultural) land measuring about **02**

Cottah comprised in **R.S Dag No. 2813**, R.S Khatian No. – 926, in **Mouza – Ghuni**, J.L No. – 23, Touzi No. – 178, Revenue Survey No. – 232, out of the said **37 Decimal** land in District North 24 Parganas (erstwhile District 24 Parganas) under jurisdiction of Police Station – Rajarhat, under Jyangra – Hatiyara Gram Panchayate No. – 2, together with all easement rights alongwith right to use 06 Feet Common Passage in the said Plotting Project from said Banshi Badan Nath, son of Late Gopal Chandra Nath for a valuable consideration and became lawful owner and seized, possessed and well sufficiently entitled to above mentioned **02 Cottah** land together with all easement rights alongwith right to use 06 Feet Common Passage in the said Plotting Project comprised in **R.S Dag No. 2813** in **Mouza – Ghuni**.

7. By virtue of a **Sale Deed dated 16.04.1986**, registered in the office of the Additional District Sub Registrar, Bidhannagar (Salt Lake City) and recorded in Book No. – I, Volume No. – 50, Page – 89 to 96, Being No. – 2615, for the year 1986, one **Manju Ghosh**, wife of Tapan Ghosh purchased **ALL THAT** piece and parcel of *Sali* (Agricultural) land measuring about **03 Cottah 06 Chitak** comprised in **R.S Dag No. 2813**, R.S Khatian No. – 926, in **Mouza – Ghuni**, J.L No. – 23, Touzi No. – 178, Revenue Survey No. – 232, out of the said **37 Decimal** land in District North 24 Parganas (erstwhile District 24 Parganas) under jurisdiction of Police Station – Rajarhat, under Jyangra – Hatiyara Gram Panchayate No. – 2, together with all easement rights alongwith right to use 06 Feet Common Passage in the said Plotting Project from said Banshi Badan Nath, son of Late Gopal Chandra Nath for a valuable consideration and became lawful owner and seized, possessed and well sufficiently entitled to above mentioned **03 Cottah 06 Chitak** land together with all easement rights alongwith right to use 06 Feet Common Passage in the said Plotting Project comprised in **R.S Dag No. 2813** in **Mouza – Ghuni**.
8. By virtue of a **Sale Deed dated 16.04.1986**, registered in the office of the Additional District Sub Registrar, Bidhannagar (Salt Lake City) and recorded in Book No. – I, Volume No. – 50, Page – 97 to 104, Being No. – 2616, for the year 1986, one **Ashim Kumar Danda**, son of Ketaki Ranjan Danda purchased **ALL THAT** piece and parcel of *Sali* (Agricultural) land measuring about **04 Cottah** comprised in **R.S Dag No. 2813**, R.S Khatian No. – 926, in

Mouza – Ghuni, J.L No. – 23, Touzi No. – 178, Revenue Survey No. – 232, out of the said 37 Decimal land in District North 24 Parganas (erstwhile District 24 Parganas) under jurisdiction of Police Station – Rajarhat, under Jyangra – Hatiyara Gram Panchayate No. – 2, together with all easement rights alongwith right to use 06 Feet Common Passage in the said Plotting Project from said Banshi Badan Nath, son of Late Gopal Chandra Nath for a valuable consideration and became lawful owner and seized, possessed and well sufficiently entitled to above mentioned 04 Cottah land together with all easement rights alongwith right to use 06 Feet Common Passage in the said Plotting Project comprised in R.S Dag No. 2813 in Mouza – Ghuni.

9. Subsequently said Shila Chaudhury, wife of Shyamal Chaudhury mutated her name in the record in the concerned BL&LRO in respect of the her abovementioned plot of land measuring about 02 Cottah land comprised in R.S/L.R Dag No. 2813 in Mouza – Ghuni and she was assigned L.R Khatian No. 1825/1.
10. By virtue of a Sale Deed dated 17.08.2006, registered in the office of the Additional District Sub Registrar, Bidhannagar (Salt Lake City) and recorded in Book No. – I, Volume No. – 458, Page – 283 to 296, Being No. – 7638, for the year 2006, one Mrs. Sonali Biswas, the Owner No. 1 herein, wife of Mr. Sachindra Nath Biswas, purchased ALL THAT piece and parcel of Sali (Agricultural) land measuring about 02 Cottah comprised in R.S Dag No. 2813, L.R Khatian No. – 1825/1, in Mouza – Ghuni, J.L No. – 23, Touzi No. – 178, Revenue Survey No. – 232, out of the said 37 Decimal land in District North 24 Parganas (erstwhile District 24 Parganas) under jurisdiction of Police Station – Rajarhat, under Jyangra – Hatiyara Gram Panchayate No. – 2, together with all easement rights alongwith right to use 06 Feet Common Passage in the said Plotting Project from said Shila Chaudhury, wife of Shyamal Chaudhury for a valuable consideration and became lawful owner and seized, possessed and well sufficiently entitled to above mentioned 02 Cottah land together with all easement rights alongwith right to use 06 Feet Common Passage in the said Plotting Project comprised in R.S Dag No. 2813 in Mouza – Ghuni.

11. By virtue of a **Sale Deed dated 19.09.2006**, registered in the office of the Additional District Sub Registrar, Bidhannagar (Salt Lake City) and recorded in Book No. – I, Volume No. – 600, Page – 203 to 221, Being No. – 9955, for the year 2006, said **Mrs. Sonali Biswas**, the **Owner No. 1 herein**, wife of Mr. Sachindra Nath Biswas, purchased **ALL THAT** piece and parcel of *Sali* (Agricultural) land measuring about **03 Cottah 06 Chitak** comprised in **R.S Dag No. 2813**, R.S Khatian No. – 926, in **Mouza – Ghuni**, J.L No. – 23, Touzi No. – 178, Revenue Survey No. – 232, out of the said **37 Decimal** land in District North 24 Parganas (erstwhile District 24 Parganas) under jurisdiction of Police Station – Rajarhat, under Jyangra – Hatiyara Gram Panchayate No. – 2, together with all easement rights alongwith right to use **06 Feet Common Passage** in the said Plotting Project from said Manju Ghosh, wife of Tapan Ghosh for a valuable consideration and became lawful owner and seized, possessed and well sufficiently entitled to above mentioned **03 Cottah 06 Chitak** land together with all easement rights alongwith right to use **06 Feet Common Passage** in the said Plotting Project comprised in **R.S Dag No. 2813 in Mouza – Ghuni**.
12. By virtue of two Sale Deeds, viz, **Sale Deed dated 17.08.2006, Being No. - 7638** and **Sale Deed dated 19.09.2006, Being No. – 9955**, said **Mrs. Sonali Biswas**, the **Owner No. 1 herein**, wife of Mr. Sachindra Nath Biswas, became lawful owner and seized, possessed and well sufficiently entitled to about **05 Cottah 06 Chitak** land together with all easement rights alongwith right to use **06 Feet Common Passage** in the said Plotting Project comprised in **R.S/L.R Dag No. 2813 in Mouza – Ghuni**. Subsequently, she mutated her name in respect of said about **05 Cottah 06 Chitak** land in the concerned BL&LRO office and was assigned **L.R Khatian No. – 3828** and is continuing with peaceful possession thereof and is continuing to pay khajna, all outgoings in respect of the said about **05 Cottah 06 Chitak** land in **R.S/L.R Dag No. 2813 in Mouza – Ghuni**.
13. By virtue of a **Sale Deed dated 05.04.2007**, registered in the office of the Additional District Sub Registrar, Bidhannagar (Salt Lake City) and recorded in Book No. – I, CD Volume No. – 01, Page – 6140 to 6155, Being No. –

1857, for the year 2007, one **Mr. Sachindra Nath Biswas**, the **Owner No. 2** herein, son of Late Bankim Chandra Biswas purchased **ALL THAT** piece and parcel of *Sali* (Agricultural) land measuring about **04 Cottah** comprised in **R.S Dag No. 2813**, **R.S Khatian No. – 926**, in **Mouza – Ghuni**, **J.L No. – 23**, **Touzi No. – 178**, **Revenue Survey No. – 232**, out of the said **37 Decimal** land in **District North 24 Parganas** (erstwhile **District 24 Parganas**) under jurisdiction of **Police Station – Rajarhat**, under **Jyangra – Hatiyara Gram Panchayate No. – 2**, together with all easement rights alongwith right to use **06 Feet Common Passage** in the said **Plotting Project** from said **Ashim Kumar Danda**, son of **Ketaki Ranjan Danda** for a valuable consideration and became lawful owner and seized, possessed and well sufficiently entitled to above mentioned **04 Cottah** land together with all easement rights alongwith right to use **06 Feet Common Passage** in the said **Plotting Project** comprised in **R.S/L.R Dag No. 2813** in **Mouza – Ghuni**. Subsequently, he mutated his name in respect of said about **04 Cottah** land in the concerned **BL&LRO** office and was assigned **L.R Khatian No. – 1797/1** and is continuing with peaceful possession thereof and is continuing to pay **khajna**, all outgoings in respect of the said about **04 Cottah** land in **R.S/L.R Dag No. 2813** in **Mouza – Ghuni**.

14. Thus said **Mrs. Sonali Biswas**, the **Owner No. 1** herein, and **Mr. Sachindra Nath Biswas**, the **Owner No. 2** herein, became the joint owners of their respective portion in about **09 Cottah 06 Chitak** land together with all easement rights alongwith right to use **06 Feet Common Passage** in the said **Plotting Project** comprised in **R.S/L.R Dag No. 2813** in **Mouza – Ghuni**, hereinafter referred to as the said **"PLOT OF LAND NO. – 1"**, more fully and particularly described in the **"Schedule – A"** written below. Afterward, said **06 Feet Common Passage** was widen to about **16 Feet 5 Inches**.
15. There are two chunks of lands being **(A) ALL THAT Sali** (Agricultural) land measuring about **26 Cottah 10 Chitak 40 Square Feet** comprised in **R.S/L.R Dag No. 2801**, in **Mouza – Ghuni**, **J.L No. – 23**, **Touzi No. – 178**, **Revenue Survey No. – 232**, in **District North 24 Parganas** (erstwhile **District 24 Parganas**) under jurisdiction of **Police Station – Rajarhat**, under **Jyangra –**

Hatiyara Gram Panchayate No. – 2, along with proportional undivided half share in 10 Feet wide Common Passage together with all easement rights including right to use all Common Passage, hereinafter referred to as the said "PLOT OF LAND NO. – 2", more fully and particularly described in the "Schedule – B" written below, AND (B) ALL THAT *Sall* (Agricultural) land measuring about 01 Cottah 11 Chitak 22 Square Feet comprised in R.S/L.R Dag No. 2801, in Mouza – Ghuni, J.L No. – 23, Touzi No. – 178, Revenue Survey No. – 232, in District North 24 Parganas (erstwhile District 24 Parganas) under jurisdiction of Police Station – Rajarhat, under Jyangra – Hatiyara Gram Panchayate No. – 2, along with proportional undivided half share in 10 Feet wide Common Passage together with all easement rights including right to use all Common Passage, hereinafter referred to as the said "PLOT OF LAND NO. – 3", more fully and particularly described in the "Schedule – C" written below. The said PLOT OF LAND NO. – 2 and PLOT OF LAND NO. – 3 are owned by different land owners in respect of their respective share therein. The said PLOT OF LAND NO. – 1, PLOT OF LAND NO. – 2 and PLOT OF LAND NO. – 3 are contiguous to each other.

BACK GROUND OF PLAN OF DEVELOPMENT AMONGST THE OWNERS OF PLOT OF LAND NO. 1, PLOT OF LAND NO – 2 AND PLOT OF LAND NO – 3

16. That the PLOT OF LAND NO. 1, PLOT OF LAND NO – 2 and PLOT OF LAND NO – 3 are contiguous to each other. The Owners herein and the owners of the said PLOT OF LAND NO – 2 and PLOT OF LAND NO – 3 are desirous of developing the said PLOT OF LAND NO. – 1, PLOT OF LAND NO – 2 and PLOT OF LAND NO – 3 upon amalgamating those PLOT OF LAND NO. 1, PLOT OF LAND NO – 2 and PLOT OF LAND NO – 3 and converting those to a single plot of land, Totally measuring about 37 Cottah 12 Chitak 17 Square Feet, herein after referred to as the said "PROJECT LAND", more fully and particularly described in the "Schedule – D" written below, by constructing several residential-cum-commercial building/buildings consisting of several flats, shops, car parking, etc. along with common area, hereinafter referred to as the said "PROJECT".

17. The Owner's herein and the owners of the said **PLOT OF LAND NO – 2** and **PLOT OF LAND NO – 3** are the proportionate share holder of the said **Project Land** in following proportions (in percentage):

Owners herein	Area of Project Land (37 Cottah 12 Chitak 17 Square Feet equivalent to 27197 Square Feet)		
	Area of Land Owned as per Sale Deed (Cottah-Chitak-Sft)	Area of Land Owned as per Sale Deed (Square Feet)	Percentage share in the Project Land
Owner No. 1	05-06-00	3870	14.23%
Owner No. 2	04-00-00	2880	10.59%
Owners of the said PLOT OF LAND NO – 2	26-10-40	19210	70.63%
Owner of the said PLOT OF LAND NO – 3	01-11-22	1237	04.55%
	37-12-17	27197	100%

18. The Owners herein and the owners of the said **PLOT OF LAND NO – 2** and **PLOT OF LAND NO – 3** due to their incapacity of technical knowledge and paucity of funds and time have decided to develop the said **Project Land** with a suitable developer who has got the adequate experiences and also all capability and/ or means to undertake development of such **Project**.

BACK GROUND OF THE DEVELOPER

19. The M/s **VALUE HOMES CONSTRUCTION**, is engaged inter alia in the business of undertaking development of real estate and has acquired expertise and has a professional team at its command for the purpose of undertaking development of real estate.

BACK GROUND OF THIS JOINT VENTURE DEVELOPMENT AGREEMENT

20. The Owners herein and the owners of the said **PLOT OF LAND NO – 2** and **PLOT OF LAND NO – 3** and the Developer herein had a detailed discussion about the prospects of the said **Project** and they have agreed to work on a

"Principal-to-Principal" basis for mutual benefit and have decided on the roles and responsibilities in respect of development of the said **Project Land** and implementation of the said **Project** thereon.

21. The Owners herein and the owners of the said **PLOT OF LAND NO – 2** and **PLOT OF LAND NO – 3** are consultation with each other have jointly agreed to grant the exclusive right of development in respect of the said **Project Land** unto and in favor of the Developer herein, which the Developer has agreed to undertake for the mutual Consideration and subject to the terms and conditions hereinafter appearing, which the parties are desirous of recording in writing.

22. For the sake of convenience the Owners herein are desirous to execute this Joint Venture Development Agreement and a linked developmental General Power of Attorney in respect of the **PLOT OF LAND NO – 1** in favour of the Developer separately from the owners of the said **PLOT OF LAND NO – 2** and **PLOT OF LAND NO – 3** but this Joint Venture Development Agreement and the said linked developmental General Power of Attorney would be the part and parcel of the Joint Venture Development Agreements and a linked developmental General Power of Attorneys which would be executed by the owners of the said **PLOT OF LAND NO – 2** in respect of the **PLOT OF LAND NO – 2** and the owner of the said **PLOT OF LAND NO – 3** in respect of the said **PLOT OF LAND NO – 3** in favour of the Developer. All the Joint Venture Development Agreement and the linked developmental General Power of Attorney in respect of **PLOT OF LAND NO – 1**, **PLOT OF LAND NO – 2** and **PLOT OF LAND NO – 3** would be jointly considered as the Joint Venture Development Agreement and the linked developmental General Power of Attorney of the said **Project** in respect of the **Project Land**.

NOW THIS AGREEMENT WITNESSETH AND IT IS HEREBY AGREED AND DECLARED BY AND BETWEEN THE PARTIES HERETO AS FOLLOWS:

ARTICLE I – DEFINITIONS

1.1. In this Agreement unless the context otherwise permits the following expressions shall have the meanings assigned to them as under:

- (a) **ARCHITECT** shall mean any Architect or firm or firms of Architects, who may be appointed by the Developer for designing and planning of construction of the Building/ Buildings forming part of the said **Project**;
- (b) **ASSOCIATION** shall mean any company incorporated under the Companies Act, 1956, or newly formed company incorporated under the Companies Act 2013, or any Association formed and registered under the West Bengal Ownership Apartment Act 1972 or a Committee as may be formed under any act by the Developer for the maintenance of the common parts and portions of the building/buildings having such rules, regulations and restrictions as may be deemed proper and necessary upon mutual consent of the Owners and Developer and not inconsistent with the provisions and covenants herein contained;
- (c) **BUILDING** shall mean and include any building/buildings consisting of self contained independent units to be constructed erected and completed at or upon the said **Project land** in accordance with the map or plan as would be sanctioned by the competent sanctioning Authority and other concerned authorities and such modifications and/or alterations as may be deemed necessary by the Developer.
- (d) **BUILDING PLAN:** shall mean such building plan/plans for the construction of the multi-storeyed building(s) which shall be sanctioned by the Jyangra – Hatiyara Gram Panchayate No. – 2 in the name of the Owners herein for construction of the building including its

modification and amenities and alterations if made at the cost and expenses of the Developer.

- (e) **COMMENCEMENT DATE OF AGREEMENT** shall mean the date on which this Agreement is executed by and between the parties.
- (f) **COMMON PARTS AND PORTIONS** shall mean and include the corridors, pathways, stairways, internal and external passages, passage-ways, half-ways, landings, pump house, overhead water tanks, reservoirs, water pumps and motors, driveways, lifts, ultimate roofs, parking and other facilities etc. of the building/buildings, common lavatories and other common parts and portions of the said Project which shall be used in common by all the Owners, occupants, Developer and transferees of the said Building/Buildings and shall become part of the said Project;
- (g) **COMMON EXPENSES** shall mean and include all expenses for maintenance, management, upkeep and administration of the Common Areas, Facilities and Amenities and for rendition of common services in common to the Owners, occupants, Developer and Co-transferees and all other expenses for the Common Purpose as will be decided by the Developer in consultation with the Owners and transferees to be contributed, borne, paid and shared by the Owners, occupants, Developer and Co-transferees. Provided however the charges payable on account of Generator, Electricity etc. consumed by or within any Unit shall be separately paid or reimbursed to the Maintenance in-charge;
- (h) **CONSENTS** shall mean the planning, permission and all other consents, licenses, permissions and approvals (whether statutory or otherwise) necessary or desirable for carrying out and completing the Development and Construction of the said **Project**;
- (i) **DEPOSITS/EXTRA CHARGES/TAXES** shall mean the amounts specified in this agreement to be deposited/paid by

Purchasers/transferees of the units or their respective transferees as the case may be to the Developer;

- (j) **DEVELOPMENT AGREEMENT** shall mean this Agreement between the Owners and the Developer herein for development of the said **Project** on the said **Project Land** (in which said **PLOT OF LAND NO. – 1** is a part) by constructing and erecting a Buildings thereon in accordance with the Plan or Plans to be sanctioned by concerned Authorities according to the specifications mentioned hereunder;
- (k) **DEVELOPER** shall mean the **M/s VALUE HOMES CONSTRUCTION** and shall include its successor and/ or successors in office/ and assigns.
- (l) **DEVELOPER'S ALLOCATION** shall mean **ALL THAT** the **63.5387%** of the total constructed areas and parking spaces on the Ground Floor together with undivided proportional share of land in the said **Project Land** and common areas, facilities, expenses and obligations of the said **Project**;
- (m) **HOLDING ORGANISATION** shall mean and include such agency or any outside agency to be appointed by the Developer under this Agreement, for the Common Purposes having such rules, regulations and restrictions as may be deemed proper and necessary consistent with the provisions and covenants herein contained;
- (n) **INTENDING PURCHASERS** shall mean the prospective purchases or transferees, who would agree to purchase and/ or acquire or shall have purchased any units, Flats, apartments, shops, offices, etc., all constructed spaces including open and covered parking spaces or other spaces in the said **Project**;
- (o) **OWNERS** shall mean the **Owner No. 1** and **Owner No. 2** above named and shall include their respective legal heirs, representatives, successors, administrators, and assigns;

- (p) **OWNERS' ALLOCATION** shall mean **ALL THAT** the following 10.6726% of the total constructed areas and parking spaces on the Ground Floor in the said **Project** as per sanctioned Building Plan:

Owners herein	Percentage share in the Project Land	Percentage of Owner's Allocation in respect of own share in the Project Land	Percentage of Owner's Allocation in respect of total constructed areas and parking spaces on the Ground Floor in the said Project as per Sanctioned Building Plan
Owner No. 1	14.23%	43%	06.1189%
Owner No. 2	10.59%	43%	04.5537%
Owners of PLOT OF LAND NO. – 2	70.63%	34%	24.0142%
Owner of PLOT OF LAND NO. – 3	04.55%	39%	01.7745
TOTAL	100%		36.4613%

together with undivided proportional share of land in the said **Project Land** and common areas, facilities, expenses and obligations of the said **Project** to be delivered without any cost/charges/fee to the Owners by the Developer, as the consideration for the Developer's share of the undivided proportionate share of land in the said **Project Land** as be appertained to the Developer's Allocation. The Owners shall delegate the power for transferring and assigning their undivided proportionate right, title, interest in the land in the said **Project Land** as be appertained to the Developer's Allocation to the Developer or its nominee/nominees by executing a development Power of Attorney to transfer and assign the same alongwith Developer Allocation to the intending purchaser(s)/nominee(s) of the Developer's Allocation.

- (q) **PARKING SPACES** shall mean the open/covered/ spaces of any vehicles to be provided in the said **Project**.
- (r) **PROJECT** shall mean the developing of the said **Project Land** by construction, execution, erection and completion of residential cum commercial building consisting of several flats, shops, car parking, etc. along with all the common area in accordance with the map or plan to be sanctioned by the competent sanctioning authority and/or any other authorities and constructed by the Developer in terms of this Agreement;
- (s) **PLAN** shall mean the Plan or Plans, Revised or Revalidated, to be sanctioned by the sanctioning authority and/or any other authority or authorities for development of the said **Project Land** and construction of the several building/buildings in the said **Project** and shall include such modifications and/or alterations as may be necessary and/or required from time to time at the recommendation of the Architect in consultation by the Developer;
- (t) **PRE DEVELOPMENT COSTS** shall mean the aggregate of all costs, charges and expenses, including all fees payable to Architects, Engineers and other Agents and the sanction fee, legal expenses and all other amounts, which are paid or shall be incurred by the Developer prior to the Start date;
- (u) **PROFESSIONAL TEAM** shall mean the Architects, Structural Engineers, Mechanical and/or Electrical Engineers, Surveyors and/or such other professionals, who would be engaged and/or appointed by the Developer from time to time for carrying out the construction of the buildings, parking spaces and other common areas and portions of the said **Project**.
- (v) **SAID PROJECT LAND** shall mean and described in **Schedule – C** written below.

- (w) **SAID PLOT OF LAND NO – 1** shall mean and described in **Schedule – A** written below.
- (x) **SPECIFICATIONS** shall mean the specification with which the said building and/ or buildings in the said **Project**, shall be constructed, erected and completed as per the **SCHEDULE** hereunder written or such other specifications as may be recommended by the Architect. However, the specifications may be varied and/ or modified from time to time as may be mutually agreed in writing by all the parties;
- (y) **SERVICES** shall mean the electricity, water, generators, lifts, and drainage connections and other essential services to be provided at the said **Project** as may be necessary or required for beneficial use and enjoyment of the Units there at;
- (z) **START DATE** shall mean the commencement of development and construction on the said **Project Land** by the Developer upon sanction of the building Plan/Plans and obtaining all other required **NOCs** and permission from the concerned authorities;
- (aa) **TOTAL DEVELOPMENT COSTS** shall mean the aggregate of all costs, fees, charges and expenses required to be paid, incurred and disbursed by the Developer for the development of the said **Project** by constructing building/buildings there at, as more fully described in this agreement hereinafter;
- (bb) **TITLE DEEDS** shall mean all the original Deeds/documents of the **Project Land** of the Owners and all documents referred to hereinafter;
- (cc) **TRANSFER** - with its grammatical variations shall include transfer by deed/document and by other means adopted for effecting what is understood as a transfer of Units in multi-storied Buildings in the said **Project** to the transferees thereof as per law.

- (dd) **UNITS** shall mean the various flats, apartments, shops, offices and other spaces, including car parking spaces, comprised in the project to be developed and the Building/Buildings to be constructed thereon;

ARTICLE II – INTERPRETATIONS

2.1 In this Agreement (save to the extent that the context otherwise so requires):

- (i) Any reference to any act of Parliament/Assembly whether general or specific shall include any modification, extension or re-enactment of it for the time being in force and all instruments, notifications, amendments, orders, plans, regulations, bye-laws, permissions or directions any time issued under it;
- (ii) Reference to any agreement, contract, deed or documents shall be construed as a reference to it as it may have been or may from time to time be amended, varied, altered, supplemented or novated;
- (iii) Words denoting one gender shall include other genders as well;
- (iv) Words denoting singular number shall include the plural and vice versa;
- (v) A reference to a statutory provision includes a reference to any notification, modification, consideration or re-enactment thereof for the time being in force and all statutory instruments or orders made pursuant thereto;
- (vi) Any reference to this agreement or any of the provisions thereof includes all amendments and modifications made in this Agreement from time to time as may be mutually agreed upon in writing by the parties hereto;

- (vii) The headings in this agreement are inserted for convenience of reference and shall be ignored in the interpretation and construction of this agreement;
- (viii) All the Schedules, maps/plans shall have effect and be construed as an integral part of this agreement.

ARTICLE III – MUTUAL REPRESENTATIONS AND WARRANTIES

- 3.1 At or before execution of this Agreement the Owners herein do and each of them doth hereby assure and represent to the Developer as follows:
- (i) That the Owners are absolutely seized and possessed of and/ or otherwise well and sufficiently entitled to the said **PLOT OF LAND NO – 1** as per their respective share and said **PLOT OF LAND NO – 1** is the part of the **Project Land** and each of the owners herein having their respective share or interest in the Said **Project Land**;
 - (ii) That the said **PLOT OF LAND NO – 1** is free from all encumbrances, liens charges, lispendens, claims, demands, liabilities, acquisition, requisitions and trusts whatsoever;
 - (iii) That the Owners have a marketable title in respect of the said **PLOT OF LAND NO – 1**;
 - (iv) That all statutory rates, taxes and other outgoings payable in respect of the said **PLOT OF LAND NO – 1** has been paid and/ or shall be paid by the Owners up to the date of this Agreement;
 - (v) That if any issue arises relating to the land ceiling of the said **PLOT OF LAND NO – 1** within the meaning of the Urban Land (Ceiling & Regulation) Act 1976, the Developer shall resolve those issues at their own cost and expenses and responsibility;

- (vi) That the said **PLOT OF LAND NO – 1** or any part thereof is not affected by any requisition or acquisition or alignment of any authority or authorities under any law and/or otherwise and no notice or intimation about any such proceedings has been received or come to the notice of the Owners and the said **PLOT OF LAND NO – 1** is not attached under any decree or order of any Court of Law or by the Income Tax Department or by any other Government authorities;
 - (vii) That the Owners have not entered into any agreement for sale, transfer, lease, let out, mortgage, encumber, charge and/ or development nor have created any further interest of any third party into or upon the said **PLOT OF LAND NO – 1** or any part or portion thereof and shall not do those acts in respect of the said **PLOT OF LAND NO – 1** or any part or portion thereof being part of the said proposed **Project** prior to and/or during the subsistence of this agreement;
 - (viii) That there is no dispute with any revenue or other financial department of State or Central Government or elsewhere in relation to the affairs of the said **PLOT OF LAND NO – 1** and there are no facts, which may give rise to any such dispute;
 - (ix) That the Owners have not done and shall not do any act whatsoever that would in any way impair, hinder and/or restrict the grant of rights to the Developer under this Agreement;
 - (x) That there are no legal proceedings pending against the Owners for enforcing any agreement for sale, transfer, lease and/ or development in respect of the said **PLOT OF LAND NO – 1**;
 - (xi) That the Owners are legally competent to enter into this Agreement in respect of Development of the said **PLOT OF LAND NO – 1**;
- 3.2 At or before entering into this Agreement, the Developer has also assured and represented to the Owners that the Developer has sufficient knowledge,

skill and expertise in the matter of development of a real estate Project and the Developer is financially capable to develop the said **Project Land /Project** and the Developer is legally competent to enter into this Agreement in respect of Development of the said **Project Land**;

ARTICLE – IV – OWNERS'S COVENANTS AND OBLIGATION

- 4.1 The Owners upon execution of this Agreement hand over the peaceful and vacant and khas physical possession of the said **PLOT OF LAND NO – 1** being part of the said **Project Land** to the Developer.
- 4.2 The Owners have agreed do all the deeds and thing and also sign and execute all deeds and documents required for and ancillary to the development of the said **Project/ Project Land** as and when required.
- 4.3 The Owners, along with this agreement, will grant a registered Power of Attorney in favour of the Developer or its nominee and/or nominees to authorize and enable the Developer to:
 - a) Apply and obtain Mutation and correction in respect of the said **Project Land** from the concerned BL&LRO, Jyangra – Hatiyara Gram Panchayate No. – 2 and other competent authorities in the name of the Owners;
 - b) Apply and obtain conversion of the said **PLOT OF LAND NO – 1** being part of the said **Project Land** from *Sali* (Agriculture) to *Bastu* (Homestead) from the concerned BL&LRO and other competent authorities in the name of the Owners;
 - c) Apply and obtain sanction plan or plans and/or revised sanction plans of the said **Project**;
 - d) Apply and obtain all permissions, approvals, sanctions and/ or consents, NOCs etc as may be necessary and/ or required,

including permission from the Fire Department, Police and other authorities for development of the said **Project**;

- e) Represent the owners before all and every authorities including courts, tribunals relating to all affairs connecting to the said **PLOT OF LAND NO – 1** being part of the said **Project Land and Project**;
- f) To appoint Architect, Engineers, Contractors and other Agents for the said **Project**;
- g) Do all acts deeds and things for the purpose of giving effect to this agreement;
- h) To sign and register Agreement for Sale, Deed of Sale, all other Deed of Transfer, agreements etc and to receive all booking/earnest money, total considerations money and other money in respect of Developer's Allocation in the said **Project** and any part thereof;
- i) To handover the possession of the sold unit/portions to the intending purchasers of Developer's Allocation;

4.4 The Owners herein and the owners of the said **PLOT OF LAND NO – 2** and **PLOT OF LAND NO – 3** shall execute the Deed of Amalgamation for making the said **Project Land** as and one plot and Deed of Boundary Declaration in respect of the **Project Land**.

4.5 The Owners shall not be entitled to repudiate, rescind and/ or cancel this Joint Development Agreement and the registered Power of Attorney as executed by the Owners simultaneously with the execution of this agreement hereof during the period of continuation of the development and completion of the said **Project** and the transfer/sell of the Developer's Allocation in the said **Project**.

- 4.6 The Developer discharging its part of the obligation contained, the Owners shall co-operate with the Developer for the construction and/ or erection of the proposed Project at the cost and expenses of the Developer as per the terms of the agreement and shall not do or cause to be done any act, deed or thing whereby the construction work may be hampered or delayed.
- 4.7 The Owners shall have the right to appoint engineer/architect at their own cost for inspection over the construction progress and quality of building materials of the proposed **Project**, as and when required.
- 4.8 The Owners shall be entitled to **ALL THAT the 10.6726%** [as the manner mentioned in Clause 1.1(p)] of the total constructed areas and parking spaces on the Ground Floor to be constructed as per the Sanctioned Building Plan and as per the specification mentioned in Schedule - F together with undivided proportional share of land in the said **Project Land** along with common areas mentioned in the Schedule - E and expenses and obligations of the said **Project** mentioned in Schedule - G to be delivered without any cost/charges/fee to the Owners by the Developer, in lieu of that the Owners shall delegate the power for transferring and assigning their undivided proportionate right, title, interest in the land in the said Project Land as be appertained to the Developer's Allocation to the Developer or its nominee/nominees by executing a development Power of Attorney to transfer and assign the same alongwith Developer Allocation to the intending purchaser(s)/nominee(s) of the Developer's Allocation. The Owners have agreed to grant the exclusive right of construction of the proposed **Project** as per the sanctioned Building Plan to the Developer and also have agreed give exclusive right to the Developer to sell and transfer the Developer's Allocation along with undivided proportional share of land in the said **Project Land** to anyone and at any cost and consideration as the Developer deem fit and proper.
- 4.9 The original title deeds of all the **PLOT OF LAND NO - 1**, shall be kept with the Owners herein and the Owners herein shall show and produce the same to anywhere any time as required by the Developer without any question

asked. All original Parcha from BL&LRO and various permissions/NOCs as obtained from various departments, shall be kept with the Developer.

ARTICLE V – DEVELOPER'S COVENANTS

- 5.1 The Developer is executing this Agreement holding the Owners' representations and warranties to be true.
- 5.2 The Developer herein shall fix the price, booking amount, rent, premium, license fees of the Developer's Allocation within the project areas and also devise and select the strategies, terms and conditions etc. for marketing of Developer's Allocation in this Project. The Developer can do the marketing by itself or may appoint any marketing company at such terms and condition and remunerations decided by the Developer for the Developer's Allocation. The Developer herein can sell, transfer, assign the Developer's Allocation to its nominee(s) as its choice.
- 5.3 The Developer shall be at liberty to enter into contracts with Engineers, Architects, Contractors, Consultants and other persons in connection with the construction of the said Project, preparation of building plan, modification plan, extension plan, other requisite sanctions, NOCs and for development of the said **Project Land** and/ or said **Project** at its own cost and it is also at liberty to engage and dismiss staffs, mistiries, labours, contractors, supervisors, overseers and other persons and to enter into all contract and obligation as may be necessary as the said Developer may think fit and proper at its absolute discretion.
 - (i) On and after commencement of construction of the said Project the intending purchaser(s) of the Developer may mortgage and to raise money create charge on the Developer's Allocation or any part thereof in the said **Project** together with proportionate share in the land in the said **Project Land** or construction work-in-progress and take loan against it from any Nationalized Bank or Private Bank, Foreign Bank or any other financial institution at his own risk and liabilities and the

Owners shall have no objection in this matter. However, the Owners agree and undertake to sign and execute all deeds, documents and instruments as may be necessary and/ or required from time to time excepting that the Owners shall in no way be responsible and/ or liable for repayment of such loan amount or interest accrued due thereon and the Developer has agreed to indemnify and keep the owners indemnified from and against all costs, charges, claims, actions, suits and proceedings arising there from;

- 5.4 The Developer shall name the said **Project** and to fix sign board and give advertisement and to take any commercial measure to sell, transfer, lease, let out, etc. to anyone else out of Developer Allocation in the said **Project**.
- 5.5 The Developer shall be at liberty to devise and implement marketing and professional strategies and policies for the marketing of the Developer's Allocation in the said **Project** and shall be at liberty to engage any marketing agencies for the sale of Developer Allocation or part thereof.
- 5.6 Before the sanction of the plan of the said **Project** to be sanctioned by the competent authorities concerned, the Developer shall at its own cost, risk and responsibility, with the help of the Owners duly observe and perform the following:
- (i) to apply for and obtain all permissions, consents, approvals, sanctions, clearance, NOCs, etc., NOC /permissions under the provisions of the Urban Land (Ceiling Regulation) Act, 1976 and survey, mutation, rectification, conversion of the nature of the said **Project Land** from the BL&LRO, District Land Revenue authorities, Jyangra – Hatiyara Gram Panchayate No. – 2 and other concerned authorities as may be necessary and/ or required for undertaking development of the said **Project Land** at the cost, risk and responsibility of the Developer;
 - (ii) to do all deeds and things required for and ancillary to the entire development and management of the said **Project**.

- (iii) Publish Notice in the Newspapers and put hoarding on the said **Project Land**.
- (iv) The Developer may assign/allow sub-contact of the right of development in respect of the whole or part of the said **Project Land** to such persons/ organizations as deem fit and proper.

ARTICLE – VI – COMMENCEMENT AND DURATION

- 6.1 This Agreement has commenced and/ or shall be deemed to have commenced on and with effect from the date of execution and registration of this Agreement (hereinafter referred to as the **COMMENCEMENT DATE**).
- 6.2 This agreement shall remain in full force and effect until the development of the said Property and sale of the said project is completed in all respects in terms of this Agreement or any prior time as the parties may decide mutually.

ARTICLE – VII – TITLE

The Developer shall carry out necessary searches of the said **Project Land** after execution and registration of this agreement and upon scrutinizing and examining the title of the Owners and as well as physically verification it is proved that the title of the said **Project Land** is not clear and marketable the Owner shall pay back the entire amount which they have received from the Developer within seven days from the date of communication in this regard along with all expenses of the Developer.

ARTICLE – VIII – AUTHORITY TO ENTER

The Owners can enter into the **Project Land** during the construction at their will.

ARTICLE – IX – POWERS AND AUTHORITIES

To enable the Developer to specifically perform its obligations arising out of this Agreement, the Owners agree to execute a registered Development Power of

Attorney in connection with this agreement nominating, constituting and appointing the Developer or its nominee(s) to be the true and lawful attorney of the Owners, to do, execute and perform all or any developmental work and ancillary deeds, jobs and works in respect to the said **Project Land** as mentioned therein including enter into any agreement, Deed of Conveyance and Deed of Transfer in respect of Developer's Allocation in respect of the intending purchaser(s)/transferee(s) along with proportional share of land in the said **Project Land** at such price/consideration and to such the intending purchaser(s)/transferee(s) as the Developer deem fit and proper and retain the sale proceed and other receivables thereof and handover the possession thereof.

ARTICLE – X – REFUNDABLE SECURITY DEPOSIT

The Developer has paid and shall pay a sum of **Rupees Ten Lakhs only** to the Owners herein as an Interest Free Refundable Security Deposit, hereinafter referred to as the said "**Security Deposit**" in following manner. The Owners herein admit and acknowledge the same:

- a) Rupees Two Lakhs only at the time of execution of MOU.
- b) Rupees Eight Lakhs only at the time of execution and registration of this agreement and General Power of Attorney.

The Owners shall refund the said Security Deposit to the Developer at the time of receiving the Owners Allocation from the Developer OR the Owners may adjust the said Security Deposit, fully or partly, with the constructed area in the said **Project** valued at the then market price.

ARTICLE – XI – GRANT OF DEVELOPMENT RIGHT

In consideration of the payment of the said Security Deposit amount to the Owners as per this Agreement AND handing over **ALL THAT 10.6726%** [as the manner mentioned in Clause 1.1(p)] of the total constructed areas and parking spaces on the Ground Floor to be constructed as per the Sanctioned Building Plan and as per the specification mentioned in Schedule - F together with undivided proportional share of land in the said **Project Land** along with common areas mentioned in the Schedule -

E and expenses and obligations of the said **Project** mentioned in Schedule - G without any cost/charges/fee to the Owners by the Developer and also Subject to the various terms, conditions and covenants recorded in this Agreement, in lieu of that the Owners shall delegate the power for transferring and assigning their undivided proportionate right, title, interest in the land in the said **Project Land** as be appertained to the Developer's Allocation to the Developer or its nominee/nominees by executing a development Power of Attorney to transfer and assign the same alongwith Developer Allocation to the intending purchaser(s)/nominee(s) of the Developer's Allocation. The Owners have agreed to grant the exclusive right of construction of the proposed **Project** as per the sanctioned Building Plan to the Developer and also have agreed give exclusive right to the Developer to sell and transfer the Developer's Allocation along with undivided proportional share of land in the said **Project Land** to anyone and at any cost and consideration as the Developer deem fit and proper and handover the possession thereof.

ARTICLE – XII – TOTAL DEVELOPMENT COSTS

The Developer shall solely be liable to incur, bear and pay the entirety of all development costs and pre development cost.

ARTICLE – XIII – MUTATION, RATES AND TAXES

- 13.1 All rates, taxes, khajnas and outgoings on the said **PLOT OF LAND NO – 1** till the date of execution of this Agreement shall be borne, paid and discharged by the Owners. However, in the event of any sum paid in excess by the Owners, the Owners shall be entitled to refund of the same.
- 13.2 As from the date of execution of this Agreement the Developer shall be liable for all rates, khajnas and taxes as also other outgoings in respect of the said **Project Land** till the handover of the Owner's Allocation, thereafter the Owners shall become liable and responsible for payment of the panchayet and other concerned authorities' rates and taxes, khajnas and all other outgoings (collectively **Rates**) in the ratio of their respective units/ allocation.

- 13.3 As from the date of execution of this Agreement the Developer shall be liable for all rates, khajnas and taxes as also other outgoings in respect of the said **Project Land** till the handover or registration (which ever is earlier), as the case may be, of the Developer's Allocation to the intending purchaser(s)/transferee(s)/nominee(s), thereafter they shall become liable and responsible for payment of the panchayet and other concerned authorities' rates and taxes, khajnas and all other outgoings (collectively **Rates**) in the ratio of their respective units/ allocation.
- 13.3 The parties shall bear their respective taxes as and when applicable.

ARTICLE – XIV – APPROVED PLANNING

- 14.1 Immediately after the execution of this Agreement upon getting and complying all deeds and thing mentioned in this Agreement the Developer shall cause a map or plan to be prepared for being submitted to The concerned authority.
- 14.2 All costs, charges and expenses for preparation of the said Plan including the architects fees and sanction fees shall be paid, borne and discharged by the Developer.
- 14.3 The Architect to be appointed by the Developer may be substituted from time to time as the Developer may deem fit and proper.

ARTICLE – XV –AUTHORISED REPRESENTATIVES

15.1 APPOINTMENT OF OWNERS' REPRESENTATIVE

For the purpose of giving effect to this agreement and implementation thereof, it has been agreed that **MR. SACHINDRA NATH BISWAS** shall be deemed to be the authorised representative for and on behalf of the Owners.

15.2 APPOINTMENT OF DEVELOPER'S REPRESENTATIVE

For the purpose of giving effect to this agreement and smooth implementation thereof, it has been agreed that **MR. KAJAL KUMAR MALLICK** shall be deemed to be the authorised representative of the Developer.

- 15.3 It is hereby expressly made clear that any act, deed or thing done by any of the said authorised representatives shall be final and binding on the parties to whom he/ they represent.

ARTICLE – XVI - DEVELOPMENT

Upon sanction of the building Plan by the concerned authorities and also upon obtaining all other permissions by the authorities concerned for carrying out the construction the Developer shall complete the development of the Owners Allocation within **FORTY TWO MONTHS** from the date of Sanction of the said Project plan and all revised plan from the competent authorities subject to the Force Majure conditions. The Developer shall complete the said **Project** as per the sanctioned Building Plan and specification mentioned in Schedule - F below along with Common Area mentioned in Schedule - E with good quality materials.

ARTICLE – XVII– ADVOCATE OF THE PROJECT AND FEES

The Developer has appointed Sri Subhabrata Das, Advocate, High Court at Calcutta as the sole legal consultant of this **Project**. The Developer and intending transferee, as the case may be, shall bear the fees of the said advocate as and when required.

ARTICLE – XVIII– CONTRIBUTION OF CHARGES – DEPOSITS AND ADVANCES

- 18.1 **CHARGES** – The Owners herein and the intending purchasers in the Owners' Allocation and the Developer's Allocation in respect of their respective unit shall liable to pay proportionally the under mentioned amount to the Developer:

- (i) share of Transformer cost/HT Services on actual;
- (ii) share of Generator cost on actual;

- (iii) Any amount which may become payable in accordance with the prevailing laws and the rules framed thereunder on actual, if any;
 - (iv) Such charges as may be determined for formation of the Holding Organisation and/or Association of Owners;
 - (v) GST, other taxes, if applicable;
 - (vi) Legal charges
 - (vii) Maintenance, Amenities charges.
- 18.2 In addition to the above each of the Intending Purchasers of units in terms of the agreements to be entered into with them shall be liable to keep in deposit and/or make payment by way of advances the proportionate share of rates, khajnas, taxes and other outgoings estimated for one year or until such time mutation is effected in the name of the Intending Purchasers.
- 18.3 The aforesaid charges are indicative and the parties hereto in consultation with each other may from time to time mutually agree in writing and/or decide to impose such further charges which are to be recovered and/or paid by the intending purchasers.
- 18.4 **SINKING FUND** – In addition to the above and in order to maintain decency of the said housing/commercial project to be constructed at the said **Project Land** and also for the purpose of making provision for any amount which may have to be incurred by way of capital expenditure each of the intending purchasers shall be liable to pay and/or to keep in deposit such amount which may be required to be paid as and by way of Sinking Fund and the amount to be paid on account of such Sinking Fund shall be decided by the Developer and shall be deposited to a Developer's account.

**ARTICLE – XIX – MAINTENANCE OF THE COMMON PARTS AND PORTIONS
FORMING PART OF THE SAID PROJECT**

The Developer shall frame necessary rules and regulations for the purpose of regulating the user of the various units of the said **Project** and also the common parts and essential services at the said **Project**. The Owners and each of the intending buyer/ purchaser/lessee/tenant/licensor acquiring a unit/ space in the said

Project shall be liable and agrees to observe such rules and regulations as shall be framed from time to time and shall also be liable to contribute the proportionate share on account of the maintenance charges to the Holding Organisation/ maintenance company/ association or to the Developer till such time the Holding Organisation is formed.

ARTICLE – XX– FORCE MAJEURE

20.1 The Developer shall not be regarded in breach of any of the terms and conditions herein contained and on the part of the Developer to be performed and observed if it is prevented by any of the conditions herein below:

- (i) Fire;
- (ii) Natural calamity, Pandemic;
- (iii) Tempest;
- (iv) Declared and undeclared war, riot and civil commotion;
- (v) Any prohibitory order from the court, Panchayate and other Government authorities.
- (vi) Any relevant Government or Court orders with regard to the title of the said **Project Land** affecting the construction of the **Project**.

20.2 The Developer shall intimate in writing to the Owners' representative in case of development works stopped or suspended due to any condition under Force Majeure which may affect the completion date of the project as well as completion of the Owners Allocation.

ARTICLE – XXII – HOLDING ORGANISATION

22.1 After completion of the said **Project**, the Developer shall cause a Society/Syndicate/Association/Company/LLP to be formed for the purpose of taking over of the control, maintain and administration of the common parts and portions and also for the purpose of rendition of the common services of the said **Project** until then the Developer shall control, maintain and administer the common parts and portions for the purpose of rendition of the common services of the said **Project**.

- 22.2 In the event of the control of the common parts and portions and the obligation of rendition of common services to the said **Project** the Developer may entrust to any Facility Management Company prior to making of the said Holding Organisation (hereinafter referred to as the **MANAGEMENT COMPANY**).

ARTICLE – XXIII – OWNERS'/ DEVELOPERS' INDEMNITY

- 23.1 The Owners shall indemnify and keep the Developer saved, harmless and indemnified of from and against any and all loss, damage or liability (whether criminal or civil) suffered by the Developer resulting from breach of this Agreement by the Owners and/ or arising from any successful claim by any third party for any defect in title of the said **PLOT OF LAND NO – 1**.
- 23.2 The Developers shall indemnify and keep the Owners saved, harmless and indemnified of from and against any and all loss, damage or liability (whether criminal or civil) suffered by the Owners resulting from breach of this Agreement by the Developers and/ or arising from any successful claim by any third party for any defect in the Development and construction of the said **PLOT OF LAND NO – 1**.

ARTICLE – XXIV – BREACHES

- 24.1 It is hereby made expressly clear that none of the parties shall be entitled to initiate any proceeding against the other without referring all such disputes and differences to conciliation and if the conciliation fails then arbitration. The Owners and Developer hereby undertake not to do any act or deed or thing which may hinder and/or bring to a standstill the work of development in the said **Project**.
- 24.2 If the Developer fails to handover the Owner's Allocation to Owners within **Forty Two Months** from the date of Sanction of the said Project from the competent authority then the Developer will be liable to pay the

penalty/liquidated damages for the delay to the Owners at the rate Rs. 5000/- (Rupees Five Thousand) only per month.

ARTICLE – XXV – MUTUAL COVENANTS

- 25.1 The parties have agreed to render all possible co-operation and assistance to each other.
- 25.2 Neither of the Parties hereto shall do any act deed or thing which may be in contravention and/or violation of any of the terms and conditions herein contained and further to do all acts deeds and things as and when necessary and/or required for smooth implementation of this agreement.
- 25.3 In case of death of any owner(s), this Agreement and the Power of Attorney will get canceled/rescinded. The legal heirs of that deceased owner(s) shall execute and register a fresh Joint Venture Development Agreement and Power of Attorney together with the surviving owners and the Developer at the same terms and condition as this agreement and power of attorney without any further consideration and objection.
- 25.4 After sanctioning of the Building Plan the parties shall demarcate their respective allocations by executing a Supplementary Agreement which would be the part and parcel of this agreement. At the time of demarcating the respective allocations if there occurs any inequality in area as per agreed allocation then for making such allocation feasible the parties shall settle those inequalities (with the extent of upto 20 Square Feet) in allocation by paying the construction cost of that inequality and in excess of that 20 Square Feet the parties shall settle those inequalities by paying such amount which would be mutually decided by the parties.
- 25.5 The Developer shall handover the possession of the Owners Allocation before handing over the handing over the possession of the Developer Allocation to the intending purchaser(s)/transferee(s). Though the Developer

can sell/transfer the Developer Allocation to the intending purchaser(s)/transferee(s).

- 25.6 The Developer shall have the liberty to enlarge the said **Project** any time by adding contiguous lands to the said **Project Land** and shall have the liberty to execute Joint Venture Development Agreements and linked General Power of Attorneys with the owners of the said added contiguous lands at a such ratio of allocations and such a consideration/security deposit and such a terms and conditions as the Developer deem fit and proper. The said added land would be the part and parcel of the said **Project**. Those subsequent Joint Venture Development Agreements and linked General Power of Attorneys in respect of the added lands would be the part and parcel of the Joint Venture Development Agreements and linked developmental General Power of Attorneys in respect of the said **PLOT OF LAND NO – 1, PLOT OF LAND NO – 2 and PLOT OF LAND NO – 3**. All the Joint Venture Development Agreements and the linked developmental General Power of Attorneys in respect of added lands along with the **PLOT OF LAND NO – 1, PLOT OF LAND NO – 2 and PLOT OF LAND NO – 3** would be jointly considered as the Joint Venture Development Agreement and the linked developmental General Power of Attorney of the enlarged **Project** in respect of the enlarged **Project Land**. The Owners allocations, time of handing over the owners' allocations and other terms and conditions in respect of the **PLOT OF LAND NO – 1, PLOT OF LAND NO – 2 and PLOT OF LAND NO – 3** as mentioned in the respective Joint Venture Development Agreements and the linked developmental General Power of Attorneys would not be altered by adding such additional contiguous lands to the **Project Land** and all respective allocation holders would commonly enjoy and access all common areas, facilities and amenities of the enlarged **Project**. The Owners herein and the owners of the **PLOT OF LAND NO – 2 and PLOT OF LAND NO – 3** shall have no objection for that and they will not claim any extra allocations for such enlargement of the said **Project** and also they will execute all such deeds, documents and agreements required for such enlarging the **Project** at the cost and expense of the Developer without claiming further consideration.

ARTICLE – XXVI – NEGATIVE COVENANTS

As and by way of negative covenant, the Owners have assured and covenanted with the Developer as follows:

- (i) Not to enter into any agreement for sale, transfer in respect of the Developer's Allocation in the said Project or any part thereof.
- (ii) Not to cancel or rescind this agreement and claim or demand possession of the said Project Land and/ or said Project or any part thereof unless there is any breach.
- (iii) Not to create any interest of any third party into or upon the said Developer's Allocation in the said Project or any part thereof. But The Owners can mortgage or create charge on the Owner's Allocation of the of Project and the Developer shall provide all assistance and execute all required deeds and documents in this regard.
- (iv) Not to induct any occupant/ tenant after execution of this Agreement except as aforesaid.
- (v) Not to do any act, deed or thing which may be contrary or in violation of any of the terms and conditions of this agreement;
- (vi) To do all acts, deeds and things as may be necessary and/ or required from time to time.

ARTICLE – XXVII – DOCUMENTATION

All agreements, contracts, deeds and documents for sale on ownership or otherwise disposal of the units/ flats at the said Project shall be prepared by the Mr. Subhabrata Das, Advocate.

ARTICLE – XXVIII - MISCELLANEOUS

- 28.1 **RELATIONSHIP OF THE PARTIES** - The Owners and the Developer have entered into this agreement purely on principal to principal basis and nothing stated herein shall be deemed to constitute a partnership between the Owners and Developer or constitute an association of persons.
- 28.2 Nothing in these presents shall be construed as a demise or assignment or conveyance in law by the Owners of the said **PLOT OF LAND NO – 1** or any part thereof to the Developer or as creating of any right, title or interest thereof of the Developer other than the License to the Developer to commercially develop the same in terms hereof in the manner as contained herein.
- 28.3 **NON WAIVER:** Any delay tolerated and/or indulgence shown by either party in enforcing the terms and conditions herein mentioned, such tolerance or indulgence shown shall not be treated or constructed as a waiver of any breach nor shall the same in any way prejudicially affect the rights of either party.
- 28.4 **ENTIRE AGREEMENT:** This agreement supersedes all representations, understandings, writings and/or correspondence made between the parties hereto prior to the date of execution of this agreement. Any addition, alteration or amendment to any of the terms mentioned herein shall not be capable of being enforced by any of the parties unless the same is recorded in writing and signed by both the parties. This agreement also supersedes all documents exchanged between the Owners inter- se in respect of the said **PLOT OF LAND NO – 1**.
- 28.5 **COSTS:** Each party shall pay and bear its own cost in respect of their respective advocates and/or solicitor's fees. The Stamp Duty and Registration charges towards this agreement, supplementary agreement, power of attorney etc shall be paid borne and discharged by the Developer.

- 28.6 **NOTICES:** Notices, demands or other communications required or permitted to be given or made hereunder shall be in writing and delivered or sent by speed post with recorded delivery and such notice, demand of communication shall, unless the contrary is proved, be deemed to have been duly served two days after dispatch of the same by Speed Post at the address written above.
- 28.7 The time shall be the essence as regards the time and period mentioned herein and also the times and periods, which may be agreed between the parties are substituted or modified or extended in future in writing.
- 28.8 If any provision of this Agreement or part thereof is rendered void, illegal or unenforceable in any respect under any law, the validity, legality and enforceability of the remaining provisions shall not in any way be affected or impaired thereby.
- 28.9 All Panchyet and BL&LRO taxes, rates, khajnas and other outgoings (hereinafter referred to as the **Rates & Taxes**) payable in respect of the said **PLOT OF LAND NO – 1** upto the date of execution of these presents shall be paid borne and discharged by the Owners and thereafter the same will be paid borne and discharged by the Developer until handing over the possession of the Owners Allocation.
- 28.10 No modifications, amendments or waiver of any of the provisions of this agreement shall be valid and effective unless made in writing specifically referring to this Agreement and duly signed by the parties hereto.
- 28.11 This Agreement shall be binding on the parties hereto and their respective successors and assignees.
- 28.12 In the event of any ambiguity or discrepancy between the provisions of this agreement and the articles, then it is the intention that the provisions of this agreement shall prevail.

- 28.13 Each party shall co-operate with the others and execute and deliver to the others such other instruments and documents and take such other actions as may be reasonably required for from time to time in order to carry out, evidence and confirm their rights and the intended purpose of this Agreement.
- 28.14 In future, after sanction of the building plan and the modifications thereof if the competent authorities grant further permission of FAR/constructed area to the Project, then the Owners, transferees shall not object the Developer to construct the same. In this case the Owners and Developer agrees to share the newly constructed areas in accordance with a such ratio, cost and expense which would be decided by the parties mutually.

ARTICLE – XXIX – ARBITRATION

The parties as far as possible shall try to amicably resolve all disputes and differences which may arise but in the event of such differences and/or disputes are not amicably resolved then and in that event all disputes or differences between the parties hereto in any way touching or concerning this Agreement or as to the interpretation scope or effect of any of the terms and conditions herein contained or as regards the rights and liabilities of the parties hereto shall be referred to Sri Subhabrata Das, Advocate for arbitration and the provision of the Arbitration and Conciliation Act, 1996 shall apply. The Award of the Arbitral Tribunal shall be final and binding upon the parties;

ARTICLE – XXXI – JURISDICTION

All actions suits and proceedings arising out of these presents between the parties hereto shall have the jurisdiction where the **Project Land** exists.

SCHEDULE - A

(SAID PLOT OF LAND NO. - 1 ABOVE REFERRED TO)

ALL THAT piece and parcel of **Sali (Agricultural)** land measuring about **09 Cottah 06 Chitak** comprised in **L.R Dag No. 2813**, L.R Khatian No. - 3828 and 1797/1, in **Mouza - Ghuni**, J.L No. - 23, Touzi No. - 178, Revenue Survey No. - 232, in District North 24 Parganas (erstwhile District 24 Parganas) under jurisdiction of Police Station - Rajarhat, under **Jyangra - Hatiyara Gram Panchayate No. - 2**, PIN - 700162, together with all easement rights alongwith right to use **06 Feet Common Passage** in the said Plotting Project in L.R Dag No. - 2813. Afterward, said **06 Feet Common Passage** was widen to about **16 Feet 5 Inches**.

SCHEDULE - B

(SAID PLOT OF LAND NO. - 2 ABOVE REFERRED TO)

ALL THAT piece and parcel of **Sali (Agricultural)** land measuring about **26 Cottah 10 Chitak 40 Square Feet** comprised in **L.R Dag No. 2801**, in different L.R Khatian Nos., in **Mouza - Ghuni**, J.L No. - 23, Touzi No. - 178, Revenue Survey No. - 232, in District North 24 Parganas (erstwhile District 24 Parganas) under jurisdiction of Police Station - Rajarhat, under **Jyangra - Hatiyara Gram Panchayate No. - 2**, PIN - 700162, along with proportional undivided half share in **10 Feet wide Common Passage** together with all easement rights including right to use all **Common Passage** in the said Plotting Project in L.R Dag No. - 2801.

SCHEDULE - C

(SAID PLOT OF LAND NO. - 3 ABOVE REFERRED TO)

ALL THAT piece and parcel of **Sali (Agricultural)** land measuring about **01 Cottah 11 Chitak 22 Square Feet** comprised in **L.R Dag No. 2801**, in L.R Khatian No. 10109, in **Mouza - Ghuni**, J.L No. - 23, Touzi No. - 178, Revenue Survey No. - 232, in District North 24 Parganas (erstwhile District 24 Parganas) under jurisdiction of Police Station - Rajarhat, under **Jyangra - Hatiyara Gram Panchayate No. - 2**, PIN - 700162, along with proportional undivided half share in **10 Feet wide Common Passage** together with all easement rights including right to use all **Common Passage** in the said Plotting Project in L.R Dag No. - 2801.

SCHEDULE – D
(THE SAID PROJECT LAND ABOVE REFERRED TO)

ALL THAT piece and parcel of **Sali (Agricultural)** land **Totally** measuring about **37 Cottah 12 Chitak 17 Square Feet** comprised in (a) about **09 Cottah 06 Chitak** in L.R Dag No. 2813, (b) about **26 Cottah 10 Chitak 40 Square Feet** in L.R Dag No. 2801 **AND** (c) about **01 Cottah 11 Chitak 22 Square Feet** in L.R Dag No. 2801 in the following manner, in **Mouza – Ghuni**, J.L No. – 23, Touzi No. – 178, Revenue Survey No. – 232, in District North 24 Parganas (erstwhile District 24 Parganas) under jurisdiction of Police Station – Rajarhat, under Jyangra – Hatiyara Gram Panchayate No. – 2, PIN – 700162, together with all easement rights alongwith right to use 06 Feet Common Passage in the said Plotting Project in L.R Dag No. – 2813 (afterward, said 06 Feet Common Passage was widen to about 16 Feet 5 Inches) and also together with proportional undivided half share in 10 Feet wide Common Passage together with all easement rights including right to use all Common Passage in the said Plotting Project L.R Dag No. – 2801, as the case may be.

Owners herein	L.R Khatian No.	Area of Land Owned as per Sale Deed in Dag No. 2813 (Cottah-Chitak-Sft)	Area of Land Owned as per Sale Deed in Dag No. 2801 (Cottah-Chitak-Sft)
Owner No. 1	3828	05-06-00	
Owner No. 2	1797/1	04-00-00	
Owners of PLOT OF LAND NO. – 2	1291, 5353, 8932, 7052, 7053, 3120, 3121, 3123, 3122, 1310, 5075, 5076, 3116, 3117		26-10-40
Owner of PLOT OF LAND NO. – 3	10109		01-11-22
		09-06-00	28-06-17

and delineated in **RED** borders in the map or plan annexed hereto and butted and bounded in the manner as follows:-

On the North : 12 Feet wide Road, L.R. Dag No. 2801 (P) & L.R. Dag No. 2813 (P)

On the South : L.R. Dag No. 2813 (P) & L.R. Dag No. 2810 (P)

On the East : 16 Feet 5 Inches wide Road & L.R. Dag No. 2813 (P)

On the West : L.R. Dag No. 2801 (P) & L.R. Dag No. 2809 (P)

SCHEDULE - E
(COMMON PARTS, PORTIONS, AREAS ABOVE REFERRED TO)
COMMON PARTS, PORTIONS, AREAS

1. Lobbies, top roof, common passages and staircases of the building or buildings and common paths in the said Property.
2. Lifts, lift machinery and lift pits.
3. Common drains, sewers and pipes.
4. Common water reservoirs, water tanks, water pipes (save those inside any Flat) and deep tube well appurtenant (if available) to the said Project.
5. Wires and accessories for lighting of Common Areas of the Building.
6. Pumps and motors.
7. Caretaker Room, Durwan Room/Gumti.
8. Space for Electrical installation and Meter Room.
9. Boundary walls.

SCHEDULE - F
(SPECIFICATIONS OF CONSTRUCTION ABOVE REFERRED TO)

SL	ITEM	GENERAL SPECIFICATION
1	Foundation	Isolated column footings along with Tie Beam frame structure by Conc. Gade – M20 and Steel- Fe – 415/500.
2	Substructure & Superstructure	P.P.C Cement will be used of any standard make(ISI)& T.M.T Bar will be used as Reinforcement of Grade Fe-415/500 of any standard make(ISI) for Substructure & Superstructure Slab, Beam, column, Lift well, Chajja, Lintel, Staircase, Mummy room, Lift M/C room, UGR, OH Tank., External & intermediate Brick work (1:5) will be done by Flyash Brick (1 st Class – Modular)
3	Flooring	Vitrified Flooring will be done by 600mmx600mm size 9mmth Vitrified Tile at Bed Room, Living Dining, Verandah, Drawing Room. Kota Stone will be used by 600mmx600mm size 16mmth Kota Stone at Stair Case Steps, Half Landing, Stair Lift lobby only, Stair Case Risers will be mended by Ceramic Tile. Toilet Flooring will be done by Antiskid Ceramic Tile of Size 300mmX300mm at Bathroom/Toilet Floor & Dado will be maintained by Ceramic Tile up to a Height of 1800mm.

		<p>Kitchen Flooring will be done by Antiskid Ceramic Tile of Size 300mmX300mm with 100mm th Ceramic Skirting at peripheral wall.</p> <p>600mm wide Counter Top Slab will installed by Black Granite (Pre-polished) on Black Stone with Cement, Sand mortar (1:5). Ceramic Dado will be maintained by Ceramic Tile of Height 600mm (2') on Counter Top Slab.</p>
4	Kitchen Sink	18"X24" Size (Non Board) Standard Make Sink will be fitted at Countertop Slab.
5	Door & Door Frame	<p>100mmX65mm Malayasian Sal will be used for Door Frame.</p> <p>Flush Door of 35mmth & 32mmth will be installed for main door & intermediate door with all accessories i.e Hinze, Hasp Bolt, & Door Stopper.</p>
6	Windows	<p>Aluminum sliding shutter (Pre Anodized) of Standard Brand(ISI)</p> <p>Louvered Glass Panes will be used in Toilet Aluminum windows.</p>
7	Sanitary & Plumbing Fittings	<p>CPVC & UPVC Pipe (ISI) will be used for Internal & External Plumbing line. White Color Non pedestal Basin with Pillar cock & Non cascade white colored Porcelain Commode with Seat cover & P.V.C Flushing tank will be supplied & installed. CP Fittings (ISI) i.e Pillar Cock for Basin along with a angular stop cock & connector pipe, Bib Cock, Shower with shower arm with conceal stop cock, Two in one Bib Cock with a health faucet will be supplied and installed in each bath room.</p>
8	Sewerage	<p>150mm & 200mm diameter Stone Wire Pipe will used for sewerage line for Pit to Pit connection. 450mm dia R.C.C Manhole Cover to be used as Pit cover. 450mm dia R.C.C Manhole Cover to be used as Pit cover. One 80 users Septic Tank will be executed for disposing of solid waste.</p>
9	Electrical	<p>ISI Branded electrical wire will be used for Electrical wiring through PVC conduit pipe (concealed). Branded DP Board (Distribution Panel Board), Receptacle, MCB & Switches will be provided.</p> <p>Bed Room: 2Light points, one 5Amp plug point, one Fan point in each Bed Room & one A.C Point & one T.V Point will be given to Masters Bed room only.</p> <p>Living/Dining Room: 2 Light points, 1 Fan points, one 15 Amp plug point, one 5 Amp plug point, will be provided.</p> <p>Kitchen: One light point, one 5/15 Amp plug point & one 5 Amp plug point for exhaust will be installed.</p>

		<p>Toilet: One light point, one 15 Amp plug point for Geyser connection (at Masters Bed Room) & one 5 Amp plug point for exhaust will be installed.</p> <p>Verandah: One Light point & one 15 Amp plug point will be installed for Washing Machine.</p> <p>One calling bell point to be installed at Main Door of the Flat.</p>
10	Common Area	<p>Ceiling Lights will be provided at corridor of Ground Floor shop.</p> <p>Ceiling Lights will be installed at each floor Stair, Lift lobby & corridor. Stair, Lift lobby & corridor.</p> <p>2 Lights will be given at Roof Terrace.</p>
11	Drive way	Net cementing will be laid by Cement Sand mortar(1:5) at Ground Floor entire drive way.
12	Water Supply	Ferule connection by BMC for 24 hours water supply through U.G.R.
13	Internal Wall	Putty of a Branded make (ISI) will be implemented at inner walls,
14	External Wall	Two coats External Emulsion Paint (ISI) on Two coats cement based paint (ISI) will be applied.
15	Railing	M.S (Mild Steel) Railing will be installed up to a height of 1Meter at Staircase & Balcony duly painted by Synthetic Enamel Paint on Red oxide primer.
10	Lift	4 – Passengers Lift will be installed of a reputed company.
11	Roof Treatment	Water Proofing Treatment will be done by a authorized applicator of any reputed Water Proofing Company.

SCHEDULE - G

(COMMON EXPENSES ABOVE REFERRED TO)

As per mutual agreement with Owners, Developer, intending purchasers and/or said Holding organization.

MEMO OF SECURITY DEPOSIT

We, the Owners herein, receive from the Developer herein a sum of **Rupees Ten Lakhs only** being the said Security Deposit as per this Agreement in following manner:

Owners herein	At the time of MOU	At the time of this JV
Owner No. 1	Rupees One Lakh by a Cheque being No.034027 dated 21.02.2021 drawn on Union Bank, Salt Lake city Branch	Rupees Four Lakhs by a Cheque being No.005124 dated 24.03.2022 drawn on Union Bank, Salt Lake city Branch
Owner No. 2	Rupees One Lakh by a Cheque being No.034026 dated 21.02.2021 drawn on Union Bank, Salt Lake city Branch	Rupees Four Lakhs by a Cheque being No.005123 dated 24.03.2022 drawn on Union Bank, Salt Lake city Branch

SIGNED, SEALED & DELIVERED
IN KOLKATA IN THE PRESENCE
OF WITNESSES:

1. *Sanku Biswas*
V.P. Ramanga Nagar
KOL-159.

2. *Badul Biswas*

V.P. *anugraha - Nagar*

R.G.L. 159

1. *Sonali Biswas*

2. *Sachin Nath Biswas*

SIGNATURE OF
OWNERS/VENDORS

IN WITNESS WHEREOF THE PARTIES HERETO HAVE HEREUNTO SET AND SUBSCRIBED THEIR RESPECTIVE HANDS AND SEALS THE DAY MONTH AND YEAR FIRST ABOVE WRITTEN.

SIGNED, SEALED & DELIVERED
IN KOLKATA IN THE PRESENCE
OF WITNESSES:

1. *Sanku Biswas*
V+P. *Bourna Vga Nagon*
KOL-159.

1. *Sonali Biswas*

2. *Sachin Nath Biswas*

2. *Badal Biswas*
V+P. *Coorunigo Nagon*
KOL. 159.

SIGNATURE OF
OWNERS/VENDORS

Value Homes Construction
Kajal Kumar Malik
Partner

Value Homes Construction
Swapan C D
Partner












Value Homes Construction
Sudhakar
Partner

SIGNATURE OF
DEVELOPER












Drafted and prepared in my chamber,

Subhabrata Das.












Subhabrata Das, Advocate
High Court at Calcutta
Enrollment No. WB/1114/2001

		Thumb	1st finger	middle finger	ring finger	small finger
	left hand					
	right hand					












Name.....SONALI BISWAS
 Signature.....Sonali Biswas

		Thumb	1st finger	middle finger	ring finger	small finger
	left hand					
	right hand					












Name.....SACHINDR NATH BISWAS
 Signature.....Sachin Nath Biswas

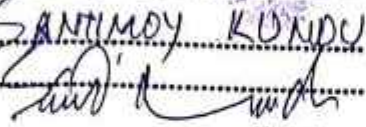
		Thumb	1st finger	middle finger	ring finger	small finger
	left hand					
	right hand					

Name.....KATAL KUMAR MALLIK
 Signature.....Katal Kumar Mallik

		Thumb	1st finger	middle finger	ring finger	small finger
	left hand					
	right hand					

Name.....SWAPAN KUMAR DAS
 Signature.....Swapan k D

		Thumb	1st finger	middle finger	ring finger	small finger
	left hand					
	right hand					

Name..... SANTIMOY KUNDU
 Signature..... 

		Thumb	1st finger	middle finger	ring finger	small finger
PHOTO	left hand					
	right hand					

Name.....
 Signature.....

		Thumb	1st finger	middle finger	ring finger	small finger
PHOTO	left hand					
	right hand					

Name.....
 Signature.....

		Thumb	1st finger	middle finger	ring finger	small finger
PHOTO	left hand					
	right hand					

Name.....
 Signature.....



ভারত সরকার

Government of India



সোনালী বিশ্বাস

SONALI BISWAS

পিতা : মনোরঞ্জন মজুমদার

Father : Monoranjan MAJUMDER

জন্মতারিখ / DOB: 11/06/1965

সঙ্গী / Female



2254 4600 0691

আধার - সাধারণ মানুষের অধিকার



ভারতীয় অধিষ্ঠিত-সনাক্তন প্রাধিকরণ

Unique Identification Authority of India

ঠিকানা: গৌরঙ্গ নগর, বৈরাঙ্গ নগর
চুনি (সিটি), গৌরঙ্গ নগর
উত্তর ২৪ পরগনা, পশ্চিমবঙ্গ,

Address: GOURANGA
NAGAR, GOURANGA
NAGAR, Ghuni(CT),
Gouranga Nagar, North
Twenty Four Parganas, West
Bengal, 700159

2254 4600 0691

1947
1800 300 1947

help@uidai.gov.in

www.uidai.gov.in

Sonali Biswas

24/3/22

आयकर विभाग
INCOME TAX DEPARTMENT
SONALI BISWAS

भारत सरकार
GOVT. OF INDIA

MANORANJAN MAZUMDAR

11/08/1965
Permanent Account Number
BYAPB2961A

Sonali Biswas
Signature



In case this card is lost / found, kindly inform / return to :
Income Tax PAN Services Unit, UTTISI,
Plot No. 3, Sector 11, CBD Belapur,
Navi Mumbai - 400 614.

इस कार्ड के खोने/पाने पर कृपया सूचित करें/लौटायें :
आयकर पैन सेवा यूनिट, UTTISI,
प्लॉट नं. 3, सेक्टर 11, सी.बी.डी. बेलपुर,
नवी मुंबई-400 614.

Sonali Biswas

24/3/22

आयकर विभाग
INCOME TAX DEPARTMENT




भारत सरकार
GOVT. OF INDIA

SACHINDRA NATH BISWAS
BANKIM CHANDRA BISWAS

13/09/1962
 Permanent Account Number

BFCPB3885E

Sachindra Nath Biswas
 Signature

27072011

इस कार्ड को खोने / पाने पर कृपया सूचित करें / लौटाने:
 आयकर पैग सेवा इकाई, एन एस डी एल
 तीसरी मंजिल, सफ़ायर चेंबर,
 बानेर टेलिफोन एक्सचेंज के नजदीक,
 बानेर, पुना - 411 045

If this card is lost / someone's lost card is found,
 please inform / return to:
 Income Tax PAN Services Unit, NSDL
 3rd Floor, Sapphire Chambers,
 Near Baner Telephone Exchange,
 Baner, Pune - 411 045

Tel: 91-20-2721 8080, Fax: 91-20-2721 8081
 e-mail: tininfo@nsdl.co.in

Sachindra Nath Biswas

24/3/22



ভারত সরকার

Government of India



শচিন্দ্র নাথ বিস্বাস

Sachindra Nath Biswas

পিতা : বঙ্কিম চন্দ্র বিস্বাস

Father : BANKIM CHANDRA Biswas

জন্মতারিখ / DOB : 13/09/1952

পুরুষ / Male



8005 5389 8148

আমার আধার, আমার পরিচয়



আধার

ভারতীয় অনির্দিষ্ট পরিচয় প্রাধিকরণ

Unique Identification Authority of India

ঠিকানা:

গৌরঙ্গ নগর, গৌরঙ্গ নগর, ঘুনি
(সিটি), গৌরঙ্গ নগর, উত্তর ২৪
পরগনা, পশ্চিমবঙ্গ, 700159

Address:

GOURANGA NAGAR,
GOURANGA NAGAR, Ghuni(CT),
Gouranga Nagar, North Twenty
Four Parganas, West Bengal,
700159

8005 5389 8148

1947



help@uidai.gov.in

WWW

www.uidai.gov.in

Sachindra Nath Biswas

24/9/22



ভারত সরকার

Government of India

ভারত সরকারের আইডি / Enrollment No: 1111/19356/04389

To
কাজল কুমার মল্লিক
Kajal Kumar Mallick
JYOTI NAGAR
Rajamal-gopalpur (m)
Aswini Nagar
North 24 Paraganas North 24 Parganas
West Bengal 700159

130052014
144575396



ML445753960FT



আপনার আইডি সংখ্যা / Your ID Number No. :

3408 3316 0287

স্বাক্ষর - সাধারণ মানুষের অধিকার



ভারত সরকার
Government of India



কাজল কুমার মল্লিক
Kajal Kumar Mallick
পিতা - শ্রী কামল মল্লিক
Father - Nil Kamal Mallick
জন্ম তারিখ / DOB 01.06.1975
পুত্র / Male



3408 3316 0287

স্বাক্ষর - সাধারণ মানুষের অধিকার

Kajal Kumar Mallick

आयकर विभाग
INCOME TAX DEPARTMENT

भारत सरकार
GOVT. OF INDIA

स्थायी लेखा संख्या कार्ड
Permanent Account Number Card

ALVPM1173C



नाम / Name
KAJAL KUMAR MALLICK

पिता का नाम / Father's Name
NIL KAMAL MULLICK

जन्म की तिथि / Date of Birth
01/06/1973

Kajal Kumar Mallik
नाम / Signature

Kajal Kumar Mallik



भारत सरकार
GOVERNMENT OF INDIA



इपन कुमार दास
Swapan Kumar Das
जन्मदिन / DOB: 05/11/1975
पुरुष / MALE



6314 6745 9814

आमारा आधार, आमारा पहिचान

Swapan K Das



भारतीय विशिष्ट पहचान प्राधिकरण
UNIQUE IDENTIFICATION AUTHORITY OF INDIA

ठिकाना:

एम/डी अमर चंद्र दास,
गौरांगनगर, रामकृष्ण पल्ली,
नियुक्त टाउन, आसनी नगर,
उत्तर २४ परगना,
पश्चिम बंग - ७००१५९

Address:

S/O: Amar Chandra Das,
Gouranganagar, Ramkrishna
Pally, New Town, Aswini Nagar,
North 24 Parganas,
West Bengal - 700159

6314 6745 9814

MERA AADHAAR, MERI PEHACHAN

आयकर विभाग
INCOME TAX DEPARTMENT

भारत सरकार
GOVT. OF INDIA

स्वापी लेखा संख्या कार्ड
Permanent Account Number Card

AHOPD3494Q



नाम / Name
SWAPAN KUMAR DAS

पिता का नाम / Father's Name
AMAR CHANDRA DAS

जन्म तिथि / Date of Birth
05/11/1975

स्वापी क. सं.
Name / Signature

Swapan k. Das


 ভারত সরকার
 Government of India

নাম: কুন্ড
 NAME: KUNDA
 পিতা: জয়চন্দ্র কুন্ড
 FATHER: JAYCHANDRA KUNDA
 জন্ম তারিখ: DOB: 15-08-1966
 পেশা: Farmer




7763 3201 7336

আধার - সাধারণ মানুষের অধিকার


 ভারত সরকার
 Unique Identification Authority of India

ঠিকানা:
 National Data Security Council
 New Delhi, India
 Contact: 011-26109100

7763 3201 7336



आयकर विभाग
INCOME TAX DEPARTMENT



भारत सरकार
GOVT. OF INDIA

SANTIMOY KUNDU
GOPAL CHAND KUNDU



15/08/1986

Pan Card Account Number

AKQPK8126R



Santimoy Kundu

Signature

आयकर विभाग
INCOME TAX DEPARTMENT

भारत सरकार
GOVT. OF INDIA

ई-परमिट अकाउंट नंबर कार्ड
e-Permitted Account Number Card

AARFV858813

नाम / Name
VALUE HOMES CONSTRUCTION

स्थापना / गठन की तिथि
Date of Incorporation
17/07/2019



Value Homes Construction
Kajalkumar Malhotra
Partner



ভারতের নির্বাচন কমিশন

पुनर्विचार पत्र

ELECTION COMMISSION OF INDIA
IDENTITY CARD

ATR1759885



নির্বাচকের নাম : মিলন সর্দার

Elector's Name : Milon Sardar

পিতার নাম : আবু জাফর সর্দার

Father's Name : Abu Zafar Sardar

লিঙ্গ/Sex : পু/ M

জন্ম তারিখ
Date of Birth : 27/09/1981

Milon Sardar

ATR1759885

14598
224, Tollygunge (West), Kolkata, West Bengal, PIN-700029

Address:
UTTAR BICHANGARH (SANTOSHPUR)
PADURHATI, DCHUDANGAL, MAHESHTALA,
KALINDRANAGAR, KOLKATA - 700066

Date: 20/12/2014

স্বাক্ষরিত করুন এই কার্ডটি

স্বাক্ষরিত করুন

Facsimile Signature of the Electoral
Registration Officer for
157-Metaburua Constituency

স্বাক্ষরিত করুন এই কার্ডটি স্বাক্ষর করুন এবং
একটি কপি রাখুন এবং এটি স্বাক্ষর করুন
এবং স্বাক্ষর করুন

In case of change of address mention the Card No.
at the relevant Form by enclosing your name in the
cell at the changed address and to obtain the Card
with name number

Major Information of the Deed



Deed No :	I-1902-03103/2022	Date of Registration	24/03/2022
Deed No / Year	1902-2000856977/2022	Office where deed is registered	
Deed Date	16/03/2022 12:02:22 PM	A.R.A. - II KOLKATA, District: Kolkata	
Applicant Name, Address & Other Details	Milon Sarder Alipore Judges Court, Thana : Alipore, District : South 24-Parganas, WEST BENGAL. Mobile No. 9830829359, Status : Deed Writer		
Transaction	Additional Transaction		
[0110] Sale, Development Agreement or Construction agreement	[4305] Other than Immovable Property, Declaration (No of Declaration : 2), [4311] Other than Immovable Property, Receipt (Rs : 10,00,000/-)		
Set Forth value	Market Value		
	Rs. 50,11,875/-		
Stampduty Paid(SD)	Registration Fee Paid		
Rs. 7,021/- (Article 48(g))	Rs. 10,105/- (Article E, E, B)		
Remarks			

Land Details :

District: North 24-Parganas, P.S.- Rajarhat, Gram Panchayat: JANGRAHATIARA-II, Mouza: Ghuni, JI No: 23, Pin Code : 700162

Sch No	Plot Number	Khatian Number	Land Use Proposed	ROR	Area of Land	SetForth Value (In Rs.)	Market Value (In Rs.)	Other Details
L1	LR-2813 (RS :-)	LR-3828	Bastu	Shali	9 Katha 6 Chatak		50,11,875/-	Width of Approach Road: 17 Ft.,
Grand Total :					15.4688Dec	0/-	50,11,875/-	

Land Lord Details :

Sl No	Name, Address, Photo, Finger print and Signature			
	Name	Photo	Finger Print	Signature
1	Mrs SONALI BISWAS Wife of Mr SACHINDRA NATH BISWAS Executed by: Self, Date of Execution: 24/03/2022 , Admitted by: Self, Date of Admission: 24/03/2022 ,Place : Office			Sonali Biswas 24/03/2022
		24/03/2022	LTI 24/03/2022	24/03/2022

RAMKRISHNA PALLY, City:- , P.O:- GOURANGA NAGAR, P.S:-New Town, District:-North 24-Parganas, West Bengal, India, PIN:- 700162 Sex: Female, By Caste: Hindu, Occupation: House wife, Citizen of: India, PAN No.:: BYxxxxxx1A, Aadhaar No: 22xxxxxxxx0691, Status :Individual, Executed by: Self, Date of Execution: 24/03/2022
 Admitted by: Self, Date of Admission: 24/03/2022 ,Place : Office








Name	Photo	Finger Print	Signature
Mr SACHINDRA NATH BISWAS Son of Late BANKIM CHANDRA BISWAS Executed by: Self, Date of Execution: 24/03/2022 , Admitted by: Self, Date of Admission: 24/03/2022 ,Place : Office			
	24/03/2022	LTI 24/03/2022	24/03/2022

NUTAN PALLY, City:- , P.O:- GOURANGA NAGAR, P.S:-New Town, District:-North 24-Parganas, West Bengal, India, PIN:- 700162 Sex: Male, By Caste: Hindu, Occupation: Business, Citizen of: India, PAN No.:: BFxxxxxx5E, Aadhaar No: 80xxxxxxxx8148, Status :Individual, Executed by: Self, Date of Execution: 24/03/2022
 , Admitted by: Self, Date of Admission: 24/03/2022 ,Place : Office







Developer Details :

Sl No	Name,Address,Photo,Finger print and Signature
1	VALUE HOMES CONSTRUCTION RAMKRISHNA PALLY, City:- , P.O:- GOURANGANAGR, P.S:-New Town, District:-North 24-Parganas, West Bengal, India, PIN:- 700159 , PAN No.:: AAxxxxxx8M,Aadhaar No Not Provided by UIDAI, Status :Organization, Executed by: Representative

Representative Details :

Sl No	Name,Address,Photo,Finger print and Signature	Signature									
1	<table border="1"> <thead> <tr> <th>Name</th> <th>Photo</th> <th>Finger Print</th> </tr> </thead> <tbody> <tr> <td> Mr KAJAL KUMAR MALLICK (Presentant) Son of Late NILKAMAL MALLICK Date of Execution - 24/03/2022, , Admitted by: Self, Date of Admission: 24/03/2022, Place of Admission of Execution: Office </td> <td></td> <td></td> </tr> <tr> <td></td> <td>Mar 24 2022 4:32PM</td> <td>LTI 24/03/2022</td> </tr> </tbody> </table>	Name	Photo	Finger Print	Mr KAJAL KUMAR MALLICK (Presentant) Son of Late NILKAMAL MALLICK Date of Execution - 24/03/2022, , Admitted by: Self, Date of Admission: 24/03/2022, Place of Admission of Execution: Office				Mar 24 2022 4:32PM	LTI 24/03/2022	
Name	Photo	Finger Print									
Mr KAJAL KUMAR MALLICK (Presentant) Son of Late NILKAMAL MALLICK Date of Execution - 24/03/2022, , Admitted by: Self, Date of Admission: 24/03/2022, Place of Admission of Execution: Office											
	Mar 24 2022 4:32PM	LTI 24/03/2022									
		24/03/2022									

Jyotinagar, City:- , P.O:- Gourangonagar, P.S:-New Town, District:-North 24-Parganas, West Bengal, India, PIN:- 700159, Sex: Male, By Caste: Hindu, Occupation: Business, Citizen of: India, , PAN No.:: ALxxxxxx3C, Aadhaar No: 34xxxxxxxx0287 Status : Representative, Representative of : VALUE HOMES CONSTRUCTION (as PARTNER)

Name	Photo	Finger Print	Signature
SWAPAN KUMAR DAS Son of Mr Amar Chandra Das Date of Execution - 24/03/2022, , Admitted by: Self, Date of Admission: 24/03/2022, Place of Admission of Execution: Office	 <small>Mar 24 2022 4:32PM</small>	 <small>LTI 24/03/2022</small>	 <small>24/03/2022</small>
Ramkrishna Pally, City:- , P.O:- Gourangonagar, P.S:-New Town, District:-North 24-Parganas, West Bengal, India, PIN:- 700159, Sex: Male, By Caste: Hindu, Occupation: Business, Citizen of: India, , PAN No.:: AHxxxxxx4Q, Aadhaar No: 63xxxxxxxx9814 Status : Representative, Representative of : VALUE HOMES CONSTRUCTION (as PARTNER)			
Name	Photo	Finger Print	Signature
Mr SANTIMOY KUNDU Son of Late Gopal Chand Kundu Alias Gopal Chandra Kundu Date of Execution - 24/03/2022, , Admitted by: Self, Date of Admission: 24/03/2022, Place of Admission of Execution: Office	 <small>Mar 24 2022 4:33PM</small>	 <small>LTI 24/03/2022</small>	 <small>24/03/2022</small>
Lalkuthi, Purbayen,, City:- , P.O:- Gopalpur, P.S:-New Town, District:-North 24-Parganas, West Bengal, India, PIN:- 700136, Sex: Male, By Caste: Hindu, Occupation: Business, Citizen of: India, , PAN No.:: AKxxxxxx6R, Aadhaar No: 77xxxxxxxx7336 Status : Representative, Representative of : VALUE HOMES CONSTRUCTION (as PARTNER)			

Identifier Details :

Name	Photo	Finger Print	Signature
Mr MILON SARDAR Son of A.Z. SARDAR SANTOSHPUR PADIRHATI, City:- , P.O:- BIDHANGARH, P.S:-Rabindranagar, District:-South 24-Parganas, West Bengal, India, PIN:- 700066	 <small>24/03/2022</small>	 <small>24/03/2022</small>	 <small>24/03/2022</small>
Identifier Of Mrs SONALI BISWAS, Mr SACHINDRA NATH BISWAS, Mr KAJAL KUMAR MALLICK, Mr SWAPAN KUMAR DAS, Mr SANTIMOY KUNDU			

Transfer of property for L1

Sl.No	From	To. with area (Name-Area)
1	Mrs SONALI BISWAS	VALUE HOMES CONSTRUCTION-7.73438 Dec
2	Mr SACHINDRA NATH BISWAS	VALUE HOMES CONSTRUCTION-7.73438 Dec

Details as per Land Record

North 24-Parganas, P.S:- Rajarhat, Gram Panchayat: JANGRAHATIARA-II, Mouza: Ghuni, JI No: 23, Pin
700162

Sl. No.	Plot & Khatian Number	Details Of Land	Owner name in English as selected by Applicant
L1	LR Plot No:- 2813, LR Khatian No:- 3828	Owner: সোনালী বিয়াস, Gurdian: শচীন্দ্রনাথ বিয়াস, Address: নতুনপল্লী, গৌরাঙগনগর , Classification: শালি, Area: 0.09000000 Acre,	Mrs SONALI BISWAS

24-03-2022

Certificate of Admissibility (Rule 43, W.B. Registration Rules 1962)

Admissible under rule 21 of West Bengal Registration Rule, 1962 duly stamped under schedule 1A, Article number : 48 (a) of Indian Stamp Act 1899.

Presentation (Under Section 52 & Rule 22A(3) 40(1), W.B. Registration Rules, 1962)

Presented for registration at 15:45 hrs on 24-03-2022, at the Office of the A.R.A. - II KOLKATA by Mr KAJAL KUMAR MALLICK .

Certificate of Market Value (WB PUVI rules of 2001)

Certified that the market value of this property which is the subject matter of the deed has been assessed at Rs 50,11,875/-

Admission of Execution (Under Section 58, W.B. Registration Rules, 1962)

Execution is admitted on 24/03/2022 by 1. Mrs SONALI BISWAS, Wife of Mr SACHINDRA NATH BISWAS, NUTAN PALLY, P.O: GOURANGA NAGAR, Thana: New Town, , North 24-Parganas, WEST BENGAL, India, PIN - 700162, by caste Hindu, by Profession House wife, 2. Mr SACHINDRA NATH BISWAS, Son of Late BANKIM CHANDRA BISWAS, NUTAN PALLY, P.O: GOURANGA NAGAR, Thana: New Town, , North 24-Parganas, WEST BENGAL, India, PIN - 700162, by caste Hindu, by Profession Business

Identified by Mr MILON SARDAR, , Son of A.Z. SARDAR, SANTOSH PUR PADIRHATI, P.O: BIDHANGARH, Thana: Rabindranagar, , South 24-Parganas, WEST BENGAL, India, PIN - 700066, by caste Muslim, by profession Law Clerk

Admission of Execution (Under Section 58, W.B. Registration Rules, 1962) [Representative]

Execution is admitted on 24-03-2022 by Mr KAJAL KUMAR MALLICK, PARTNER, VALUE HOMES CONSTRUCTION (Partnership Firm), RAMKRISHNA PALLY, City:- , P.O:- GOURANGANAGR, P.S:-New Town, District:-North 24-Parganas, West Bengal, India, PIN:- 700159

Identified by Mr MILON SARDAR, , Son of A.Z. SARDAR, SANTOSH PUR PADIRHATI, P.O: BIDHANGARH, Thana: Rabindranagar, , South 24-Parganas, WEST BENGAL, India, PIN - 700066, by caste Muslim, by profession Law Clerk

Execution is admitted on 24-03-2022 by Mr SWAPAN KUMAR DAS, PARTNER, VALUE HOMES CONSTRUCTION (Partnership Firm), RAMKRISHNA PALLY, City:- , P.O:- GOURANGANAGR, P.S:-New Town, District:-North 24-Parganas, West Bengal, India, PIN:- 700159

Identified by Mr MILON SARDAR, , Son of A.Z. SARDAR, SANTOSH PUR PADIRHATI, P.O: BIDHANGARH, Thana: Rabindranagar, , South 24-Parganas, WEST BENGAL, India, PIN - 700066, by caste Muslim, by profession Law Clerk

Execution is admitted on 24-03-2022 by Mr SANTIMOY KUNDU, PARTNER, VALUE HOMES CONSTRUCTION (Partnership Firm), RAMKRISHNA PALLY, City:- , P.O:- GOURANGANAGR, P.S:-New Town, District:-North 24-Parganas, West Bengal, India, PIN:- 700159

Identified by Mr MILON SARDAR, , Son of A.Z. SARDAR, SANTOSH PUR PADIRHATI, P.O: BIDHANGARH, Thana: Rabindranagar, , South 24-Parganas, WEST BENGAL, India, PIN - 700066, by caste Muslim, by profession Law Clerk

Payment of Fees

Certified that required Registration Fees payable for this document is Rs 10,105/- (B = Rs 10,000/- , E = Rs 21/- , I = Rs 55/- , M(a) = Rs 25/- , M(b) = Rs 4/-) and Registration Fees paid by Cash Rs 84/-, by online = Rs 10,021/- Description of Online Payment using Government Receipt Portal System (GRIPS), Finance Department, Govt. of WB Online on 22/03/2022 11:16PM with Govt. Ref. No: 192021220210164281 on 22-03-2022, Amount Rs: 10,021/-, Bank: State Bank of India (SBIN0000001), Ref. No. IK0BPDORG5 on 22-03-2022, Head of Account 0030-03-104-001-16

Stamp Duty

ed that required Stamp Duty payable for this document is Rs. 7,021/- and Stamp Duty paid by Stamp Rs 100/-, by

Rs 6,921/-

Description of Stamp

Stamp: Type: Impressed, Serial no 35328, Amount: Rs.100/-, Date of Purchase: 17/03/2022, Vendor name: S DAS
Description of Online Payment using Government Receipt Portal System (GRIPS), Finance Department, Govt. of WB
Online on 22/03/2022 11:16PM with Govt. Ref. No: 192021220210164281 on 22-03-2022, Amount Rs: 6,921/-, Bank:
State Bank of India (SBIN0000001), Ref. No. IK0BPDORG5 on 22-03-2022, Head of Account 0030-02-103-003-02



Satyajit Biswas
ADDITIONAL REGISTRAR OF ASSURANCE
OFFICE OF THE A.R.A. - II KOLKATA
Kolkata, West Bengal

Certificate of Registration under section 60 and Rule 69.

Registered in Book - I

Volume number 1902-2022, Page from 138312 to 138382
being No 190203103 for the year 2022.



Digitally signed by SATYAJIT BISWAS
Date: 2022.04.16 13:04:31 +05:30
Reason: Digital Signing of Deed.

Signature

(Satyajit Biswas) 2022/04/16 01:04:31 PM
ADDITIONAL REGISTRAR OF ASSURANCE
OFFICE OF THE A.R.A. - II KOLKATA
West Bengal.

(This document is digitally signed.)

Sachin



ADDITIONAL REGISTRAR
OF ASSURANCE-II, KOLKATA
24 MAR 2022